














MYNYDD MAEN WIND FARM

FIGURE 3.1 INFRASTRUCTURE LAYOUT

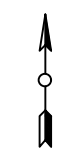
© CROWN COPYRIGHT, ALL RIGHTS RESERVED.
2024 LICENCE NUMBER 0100031673.

KEY:

-  PLANNING APPLICATION BOUNDARY
(CENTRE OF LINE DENOTES BOUNDARY)
-  TURBINE
-  TRACK (NEW)
-  TRACK (UPGRADED)
-  TRACK (TEMPORARY)
-  WATERCOURSE CROSSING
-  TURNING HEAD
-  HARDSTANDING
-  SUBSTATION
-  TEMPORARY CONSTRUCTION
COMPOUND
-  BORROW PIT SEARCH AREA

NOTES:

1. PLANNING APPLICATION BOUNDARY TAKEN FROM 04412-RES-PRO-DR-LE-002.



LAYOUT DWG N/A T-LAYOUT NO. PWALmym035

DRAWING NUMBER **04412-RES-LAY-DR-PT-001** REV **4**

SCALE - 1:10,000

**ENVIRONMENTAL STATEMENT
2024**

THIS DRAWING IS THE PROPERTY OF RENEWABLE ENERGY SYSTEMS LTD. AND NO REPRODUCTION MAY BE MADE IN WHOLE OR IN PART WITHOUT PERMISSION

