



















**PHASE 1 HABITAT
SURVEY RESULTS**

FIGURE 6.9c

**MYNYDD MAEN WIND
FARM**

Reproduced from Ordnance Survey digital data © Crown copyright and database rights 2024. All rights reserved. License number 0100031673.
Aerial Photography © Bing, Microsoft Bing Maps screen shot reprinted with permission from Microsoft Corporation.

-  CONIFEROUS WOODLAND - PLANTATION
-  SCRUB - DENSE / CONTINUOUS
-  ACID GRASSLAND - UNIMPROVED
-  IMPROVED GRASSLAND
-  MARSH/MARSHY GRASSLAND
-  POOR SEMI-IMPROVED GRASSLAND
-  BRACKEN - CONTINUOUS
-  STANDING WATER
-  BUILT UP AREAS INC. HARDSTANDING
-  INTACT HEDGE - SPECIES-POOR
-  DEFUNCT HEDGE - SPECIES-POOR
-  HEDGE WITH TREES - SPECIES-POOR
-  WALL
-  DRY DITCH
-  MINOR STREAM
-  LARGE TREE
-  MEDIUM TREE
-  SMALL TREE
-  SITE BOUNDARY
-  ACCESS TRACKS-PROPOSED



LAYOUT DWG: N / A T-LAYOUT NO.: PWALmym035

DRAWING NUMBER: **N / A**

SCALE - 1:6,500 @ A3

**ENVIRONMENTAL STATEMENT &
PLANNING APPLICATION 2024**

THIS DRAWING IS THE PROPERTY OF RENEWABLE ENERGY SYSTEMS LTD. AND NO REPRODUCTION MAY BE MADE IN WHOLE OR IN PART WITHOUT PERMISSION

0 0.25 0.5 km

