








# MYNYDD MAEN WIND FARM

## FIGURE 5.16
















### LANDMAP HISTORIC LANDSCAPE CLASSIFICATION WITHIN 10 KM

Reproduced from Ordnance Survey digital data © Crown copyright and database rights 2023. All rights reserved. License number 0100031673.

#### KEY

-  Site Boundary
-  Proposed Turbines
-  Study Area 10km
-  Local Authority Boundary
-  Bannau Brycheiniog/Brecon Beacons National Park

#### LANDMAP Historic Landscape Classification

-  Communications
-  Designed
-  Extractive
-  Irregular Fieldsapes
-  Marginal Land
-  Military
-  Nucleated Settlement
-  Other Settlement
-  Other fieldscapes
-  Processing/Manufacturing
-  Reclaimed land
-  Recreational
-  Regular Fieldscapes
-  Water & Wetland
-  Woodland



LAYOUT DWG: XXXXXDXXX-XX T-LAYOUT NO: PWALmym024

DRAWING NUMBER: **P22-0725\_EN\_020**

SCALE - 1:90,000 @ A3

**ENVIRONMENTAL STATEMENT & PLANNING APPLICATION 2023**

THIS DRAWING IS THE PROPERTY OF RENEWABLE ENERGY SYSTEMS LTD. AND NO REPRODUCTION MAY BE MADE IN WHOLE OR IN PART WITHOUT PERMISSION

