










MYNYDD MAEN WIND FARM

FIGURE 5.19

TOPOGRAPHY PLAN TO 24 KM

Reproduced from Ordnance Survey digital data © Crown copyright and database rights 2023. All rights reserved. License number 0100031673.

KEY

-  Site Boundary
-  Proposed Turbines
-  Study Area 24km
-  Local Authority Boundary
- OS Terrain 50 DTM
-  400 m
-  0 m
-  Contours (100m)



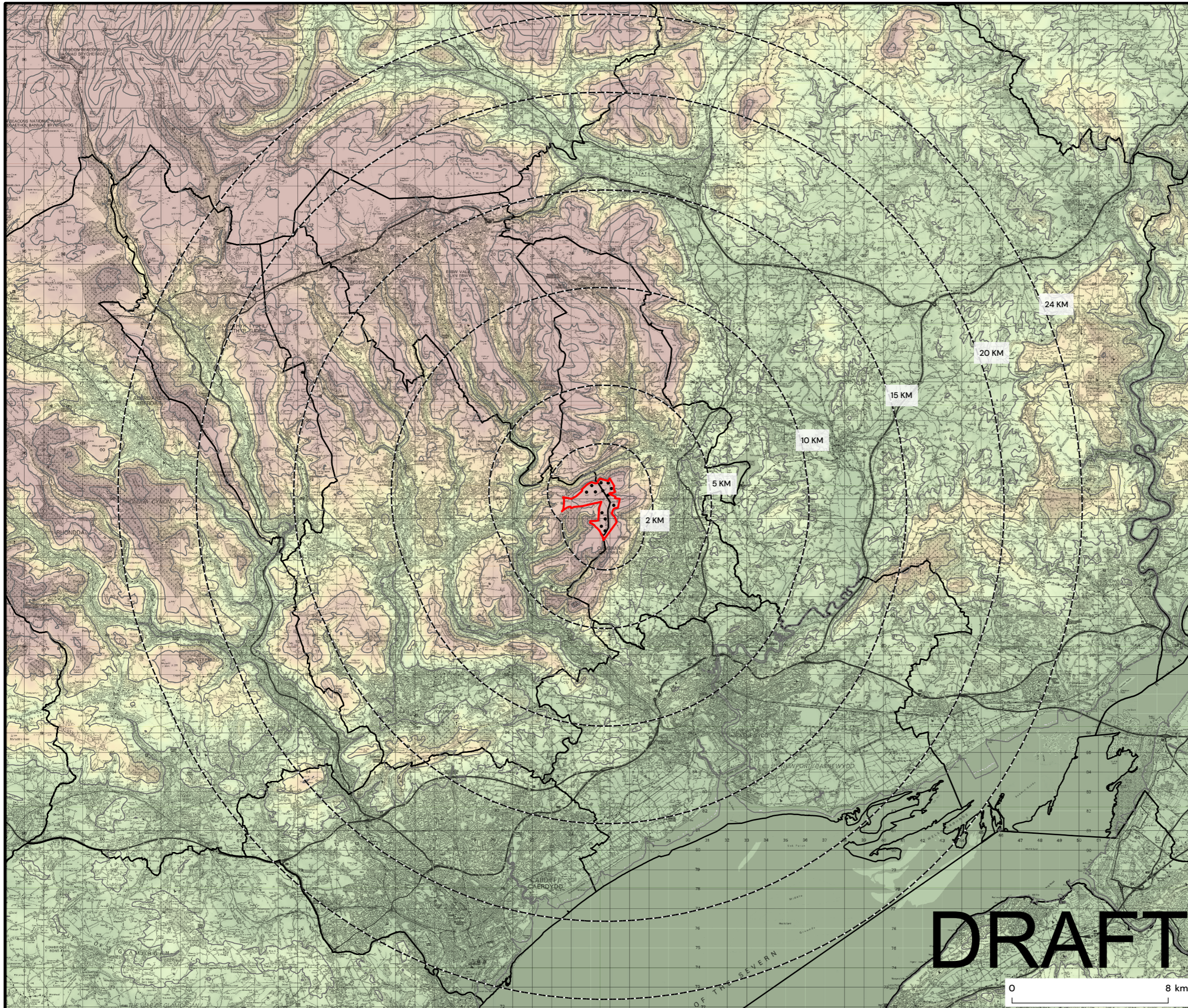
LAYOUT DWG XXXXXDXXX-XX T-LAYOUT NO. PWALmym024

DRAWING NUMBER **P22-0725_EN_023**

SCALE - 1:190,000 @ A3

ENVIRONMENTAL STATEMENT & PLANNING APPLICATION 2023

THIS DRAWING IS THE PROPERTY OF RENEWABLE ENERGY SYSTEMS LTD. AND NO REPRODUCTION MAY BE MADE IN WHOLE OR IN PART WITHOUT PERMISSION



DRAFT

0 8 km