









MYNYDD MAEN WIND FARM

FIGURE 5.21


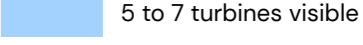
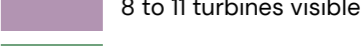

BLADE TIP ZTV TO 24 KM (NW QUADRANT) WITH VIEWPOINTS

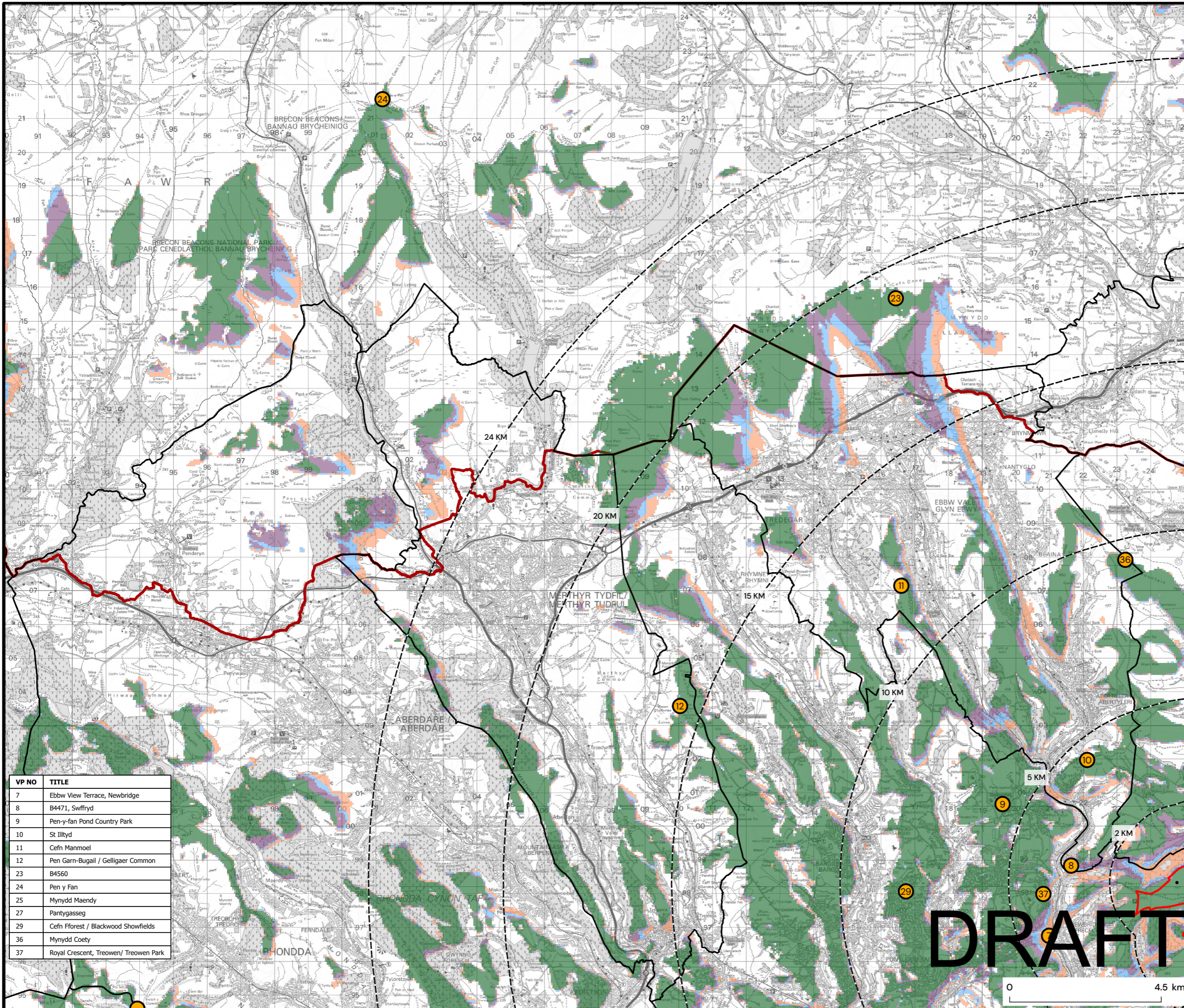
Reproduced from Ordnance Survey digital data © Crown copyright and database rights 2023. All rights reserved. License number 0100031673.

KEY

-  Site Boundary
-  Proposed Turbines
-  Study Area 24km
-  Local Authority Boundary
-  Bannau Brycheiniog/Brecon Beacons National Park
-  LVIA Viewpoint

Blade Tip Zone of Theoretical Visibility (149.9m)

-  1 to 4 turbines visible
-  5 to 7 turbines visible
-  8 to 11 turbines visible
-  12 to 13 turbines visible



VP NO	TITLE
7	Ebbw View Terrace, Newbridge
8	B4471, Swffryd
9	Pen-y-fan Pond Country Park
10	St Illtyd
11	Cefn Manmoel
12	Pen Garn-Bugail / Gelligaer Common
23	B4560
24	Pen y Fan
25	Mynydd Maendy
27	Pantygasseg
29	Cefn Fforest / Blackwood Showfields
36	Mynydd Coety
37	Royal Crescent, Treowen/ Treowen Park

DRAFT



LAYOUT DWG XXXXXDXXXX-XX T-LAYOUT NO. PWALmym024

DRAWING NUMBER **P22-0725_EN_025**

SCALE - 1:110,000 @ A3

ENVIRONMENTAL STATEMENT & PLANNING APPLICATION 2023

THIS DRAWING IS THE PROPERTY OF RENEWABLE ENERGY SYSTEMS LTD. AND NO REPRODUCTION MAY BE MADE IN WHOLE OR IN PART WITHOUT PERMISSION