









# MYNNYD MAEN WIND FARM

## FIGURE 5.28

### HUB HEIGHT ZTV TO 24 KM (SE QUADRANT) AND VIEWPOINT

Reproduced from Ordnance Survey digital data © Crown copyright and database rights 2023. All rights reserved. License number 0100031673.

#### KEY

-  Site Boundary
-  Proposed Turbines
-  Study Area 24km
-  Local Authority Boundary
-  Bannau Brycheiniog/Brecon Beacons National Park
-  LVIA Viewpoint

Hub Height Zone of Theoretical Visibility (91.4m)

-  1 to 4 hubs visible
-  5 to 7 hubs visible
-  8 to 11 hubs visible
-  12 to 13 hubs visible



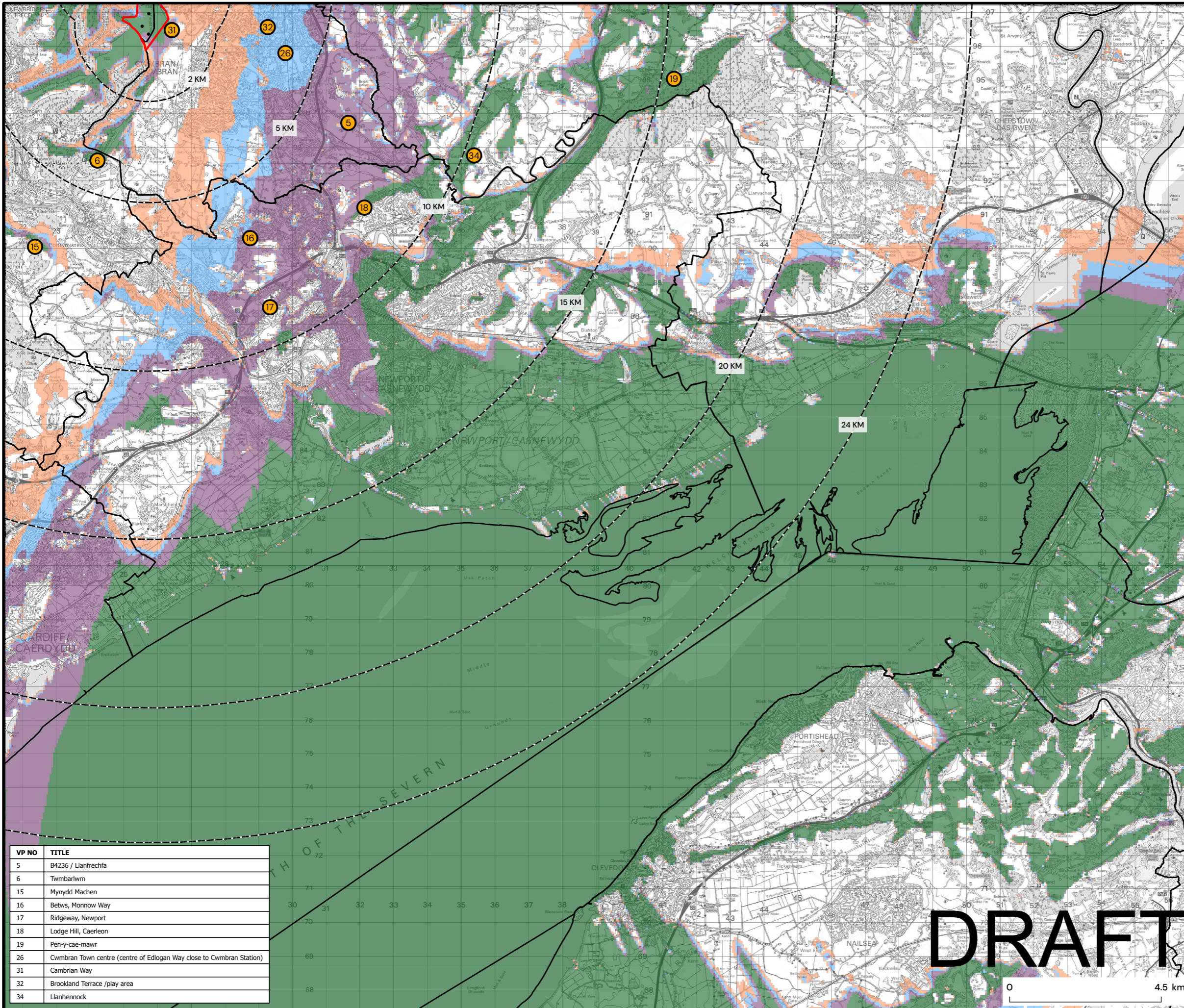
LAYOUT DWG: XXXXXDXXXX-XX T-LAYOUT NO: PWALmym024

DRAWING NUMBER: **P22-0725\_EN\_032**

SCALE - 1:110,000 @ A3

**ENVIRONMENTAL STATEMENT & PLANNING APPLICATION 2023**

THIS DRAWING IS THE PROPERTY OF RENEWABLE ENERGY SYSTEMS LTD. AND NO REPRODUCTION MAY BE MADE IN WHOLE OR IN PART WITHOUT PERMISSION



VP NO	TITLE
5	B4236 / Llanfrecfa
6	Twmbarlwm
15	Mynydd Machen
16	Betws, Monnow Way
17	Ridgeway, Newport
18	Lodge Hill, Caerleon
19	Pen-y-cae-mawr
26	Cwmbran Town centre (centre of Edlogan Way close to Cwmbran Station)
31	Cambrian Way
32	Brookland Terrace /play area
34	Llanhenock

# DRAFT

