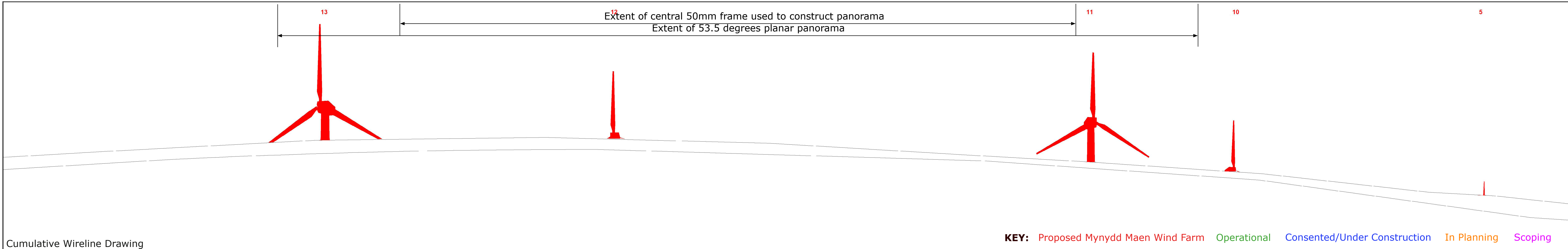




Existing View



Cumulative Wireline Drawing

KEY: Proposed Mynydd Maen Wind Farm Operational Consented/Under Construction In Planning Scoping


Viewpoint Information
 OS Reference: E326446 N196475
 Ground level: 419m (AOD)

Distance to nearest turbine: 725m (T13)
 Bearing to centre of photograph: 287.2°

Angle of view: 90° (cylindrical)
 Principal distance: 500mm
 Paper size: 841 x 297 mm (half A1)
 Correct printed image size: 820 x 260mm

Camera: Canon EOS 6D Mark II
 Lens: 50mm Fixed Focal Lens
 Height: 1.5m
 Date & Time: 24/05/2023 13:11





Wireline Drawing

KEY: Proposed Mynydd Maen Wind Farm

Viewpoint Information

OS Reference: E326446 N196475
Ground level: 419m (AOD)

Distance to nearest turbine: 725m (T13)
Bearing to centre of photograph: 285.2°

Angle of view: 53.5° (planar)
Principal distance: 500mm
Paper size: 841 x 297 mm (half A1)
Correct printed image size: 820 x 260mm

Camera: Canon EOS 6D Mark II
Lens: 50mm Fixed Focal Lens
Height: 1.5m
Date & Time: 24/05/2023 13:11





Photomontage

Viewpoint Information

MYNYDD MAEN WIND FARM

OS Reference: E326446 N196475
Ground level: 419m (AOD)

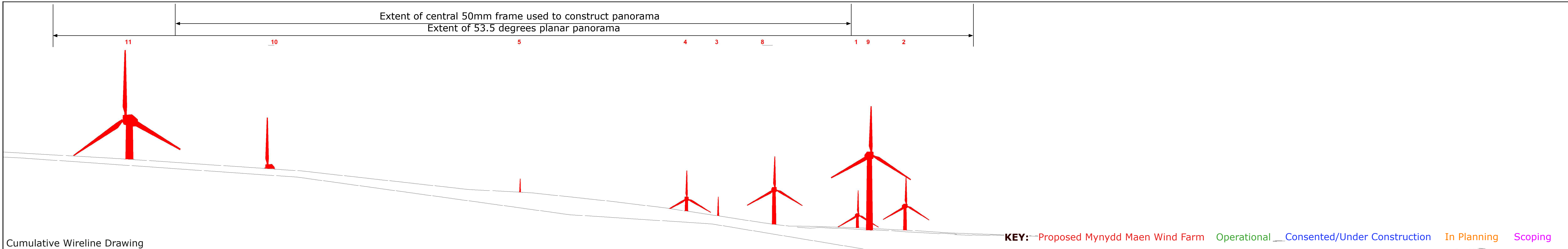
Distance to nearest turbine: 725m (T13)
Bearing to centre of photograph: 285.2°


Angle of view: 53.5° (planar)
Principal distance: 500mm
Paper size: 841 x 297 mm (half A1)
Correct printed image size: 820 x 260mm

Camera: Canon EOS 6D Mark II
Lens: 50mm Fixed Focal Lens
Height: 1.5m
Date & Time: 24/05/2023 13:11



(Sheet C)
Figure 5.67 VIEWPOINT 31A: Cambrian Way
Drawing number P22-0725.100





Wireline Drawing

KEY: Proposed Mynydd Maen Wind Farm

Viewpoint Information
 OS Reference: E326446 N196475
 Ground level: 419m (AOD)

Distance to nearest turbine: 725m (T13)
 Bearing to centre of photograph: 285.2°

Angle of view: 53.5° (planar)
 Principal distance: 500mm
 Paper size: 841 x 297 mm (half A1)
 Correct printed image size: 820 x 260mm

Camera: Canon EOS 6D Mark II
 Lens: 50mm Fixed Focal Lens
 Height: 1.5m
 Date & Time: 24/05/2023 13:11





Photomontage

Viewpoint Information

MYNYDD MAEN WIND FARM

OS Reference: E326446 N196475
Ground level: 419m (AOD)

Distance to nearest turbine: 725m (T13)
Bearing to centre of photograph: 285.2°

Angle of view: 53.5° (planar)
Principal distance: 500mm
Paper size: 841 x 297 mm (half A1)
Correct printed image size: 820 x 260mm

Camera: Canon EOS 6D Mark II
Lens: 50mm Fixed Focal Lens
Height: 1.5m
Date & Time: 24/05/2023 13:11



(Sheet B)
Figure 5.67 VIEWPOINT 31B: Cambrian Way
Drawing number P22-0725.100