











**BAT SURVEY: BUILDING
SURVEYED AND TREES
INSPECTED**

FIGURE 6.2a

**MYNYDD MAEN WIND
FARM**

Reproduced from Ordnance Survey digital data © Crown copyright and database rights 2023. All rights reserved. License number 0100031673.
Aerial Photography © Bing, Microsoft Bing Maps screen shot reprinted with permission from Microsoft Corporation.

-  TREE INSPECTED
-  SITE BOUNDARY
- WIND FARM FOOTPRINT**
-  TURBINE
-  BORROW PIT
-  COMPOUND AREA
-  HARDSTANDING
-  SUB-STATION
-  ACCESS TRACK



LAYOUT DWG: N / A T-LAYOUT NO.: PWALmym024

DRAWING NUMBER: **N / A**

SCALE - 1:3,800 @ A3

**ENVIRONMENTAL STATEMENT &
PLANNING APPLICATION 2023**

THIS DRAWING IS THE PROPERTY OF RENEWABLE ENERGY SYSTEMS LTD. AND NO REPRODUCTION MAY BE MADE IN WHOLE OR IN PART WITHOUT PERMISSION

