













**FIGURE 8.4:**  
**Conservation Areas and Registered Historic Parks and Gardens within 10km of the Mynydd Maen Wind Farm and in ZTV**

Reproduced from Ordnance Survey digital data © Crown copyright and database rights 2024. All rights reserved. License number 0100031673.

Aerial Photography © Bing, Microsoft Bing Maps screen shot reprinted with permission from Microsoft Corporation.

**KEY**

-  Mynydd Maen Wind Farm Boundary
-  Proposed Wind Turbines
-  10km Study Area
-  Conservation Areas
-  Registered Historic Parks and Gardens
- Zone of Theoretical Visibility**
-  1 to 3 turbines visible
-  4 to 6 turbines visible
-  7 to 9 turbines visible
-  10 to 12 turbines visible
-  13 turbines visible



Layout DWG	N/A	T - LAYOUT NO.	N/A
------------	-----	----------------	-----

Drawing Number	Drawing Number
----------------	----------------

**90000 @ A3**

**ENVIRONMENTAL STATEMENT & PLANNING APPLICATION 2024**

THIS DRAWING IS THE PROPERTY OF RENEWABLE ENERGY SYSTEMS LTD. AND NO REPRODUCTION MAY BE MADE IN WHOLE OR IN PART WITHOUT PERMISSION.

