








FIGURE 8.1: Scheduled Monuments and World Heritage Site within 10km of the Mynydd Maen Wind Farm

Reproduced from Ordnance Survey digital data © Crown copyright and database rights 2024. All rights reserved. License number 0100031673.

Aerial Photography © Bing, Microsoft Bing Maps screen shot reprinted with permission from Microsoft Corporation.

KEY

-  Mynydd Maen Wind Farm Boundary
-  Proposed Wind Turbines
-  10km Study Area
-  Scheduled Monuments
-  World Heritage Site



Layout DWG	N/A	T - LAYOUT NO.	N/A
------------	-----	----------------	-----

Drawing Number	Drawing Number
----------------	----------------

90000 @ A3

ENVIRONMENTAL STATEMENT & PLANNING APPLICATION 2024

THIS DRAWING IS THE PROPERTY OF RENEWABLE ENERGY SYSTEMS LTD. AND NO REPRODUCTION MAY BE MADE IN WHOLE OR IN PART WITHOUT PERMISSION.

