

MYNYDD MAEN WIND FARM

Appendix 5.6 Figures 2-21
Residential Visual Amenity Assessment Wirelines



Group 1: Craig-Llywarch

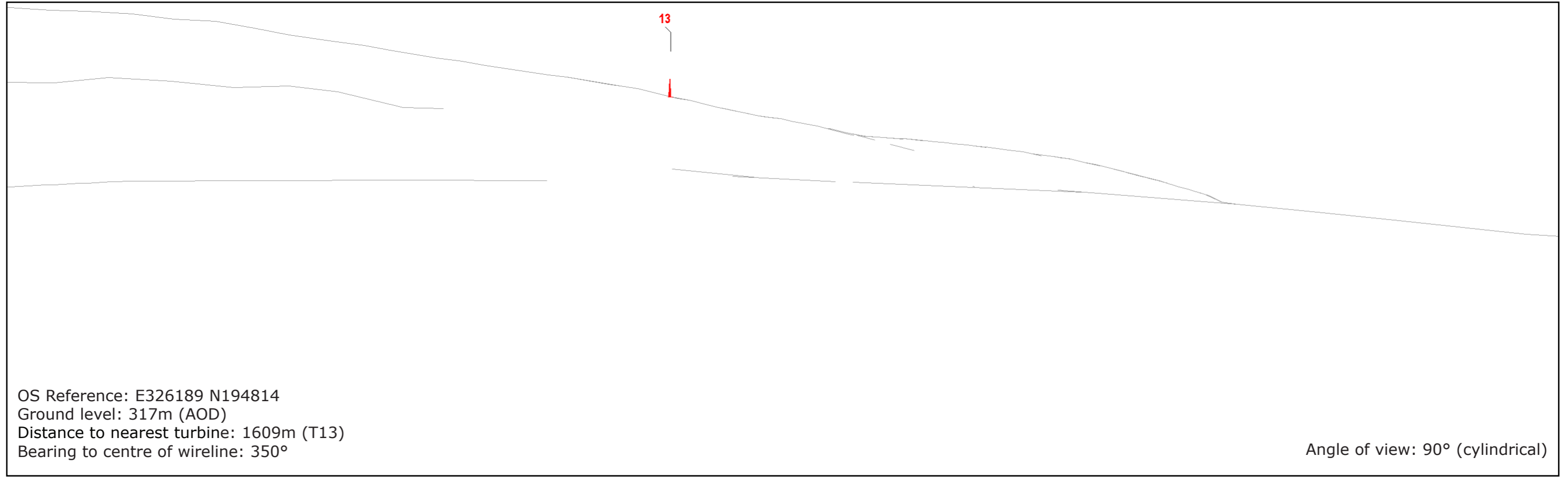


Figure 2

Group 2: Garn Wen Farm and Gelli-gravog




Figure 3

Group 3: Upper Cwmbran

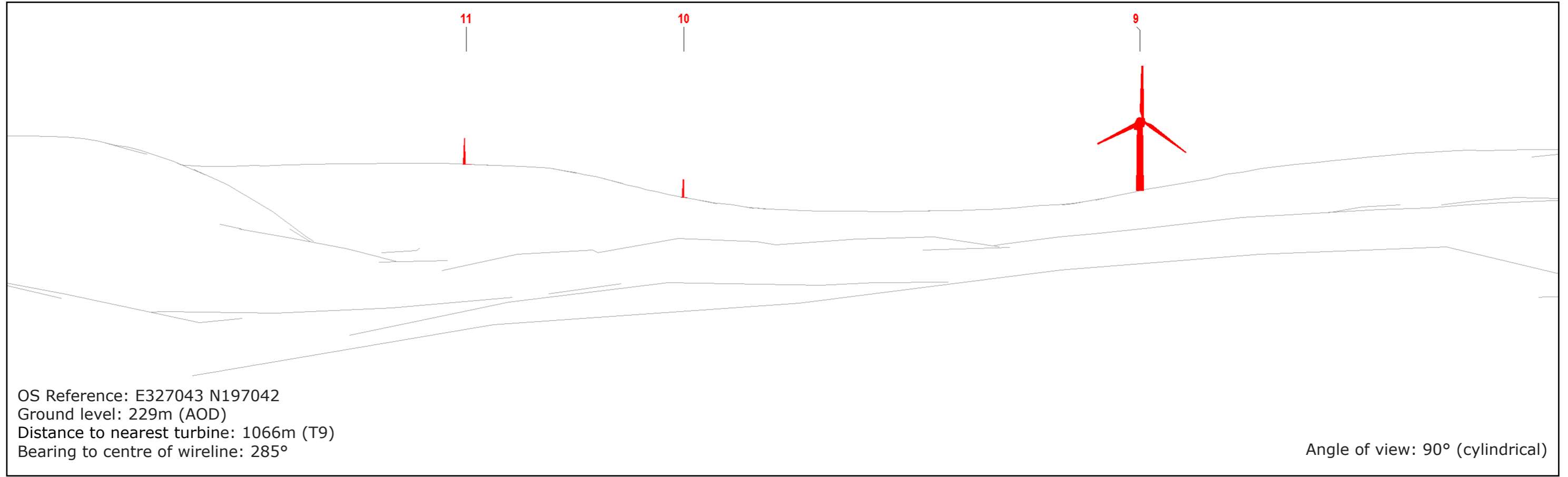


Figure 4

Group 4: Mountain Road, Upper Cwmbran

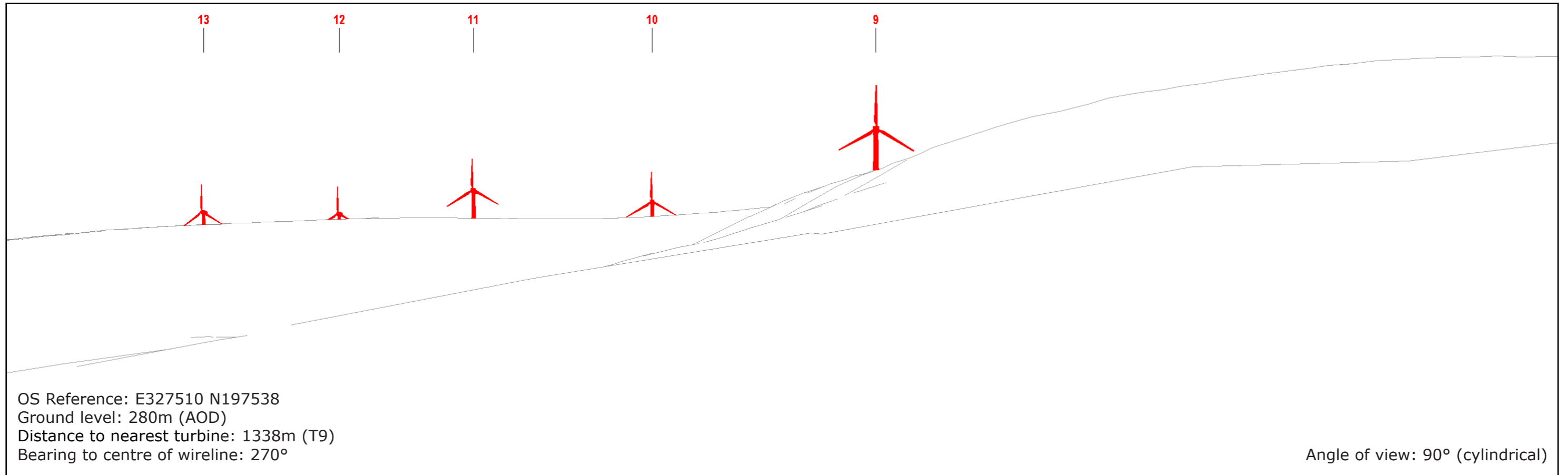


Figure 5

Group 5: Cwmlickey Bungalow, Cherry Tree Cottage and Blaendare House

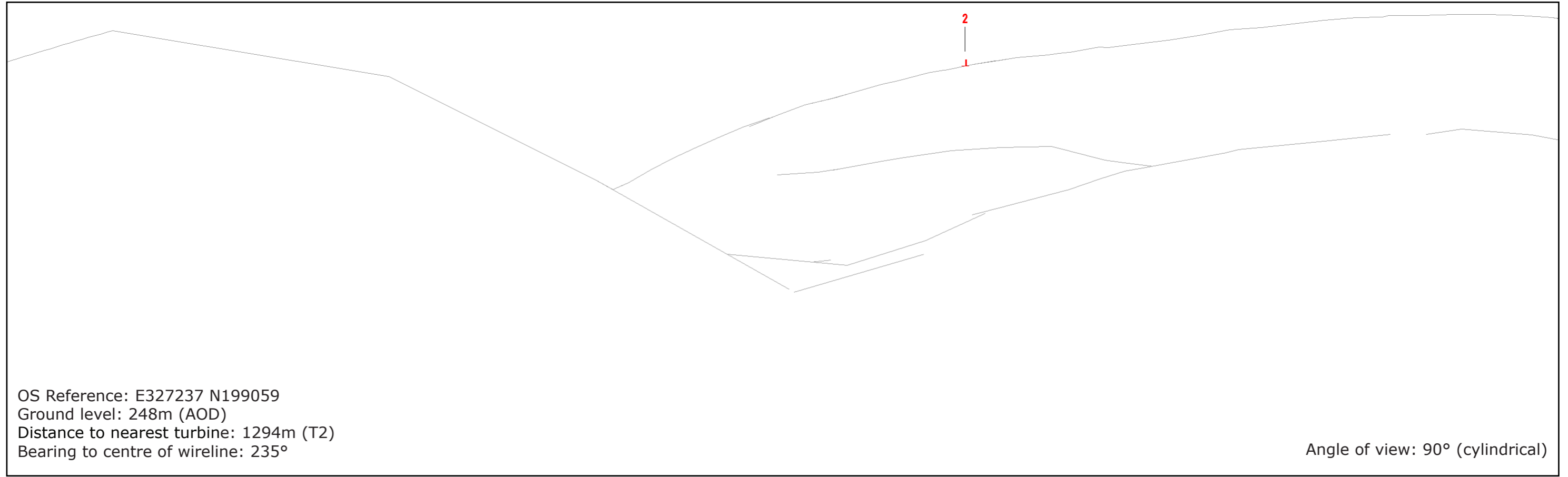


Figure 6

Group 6: Upper Race




Figure 7

Group 7: Properties north and west of Old Furnace

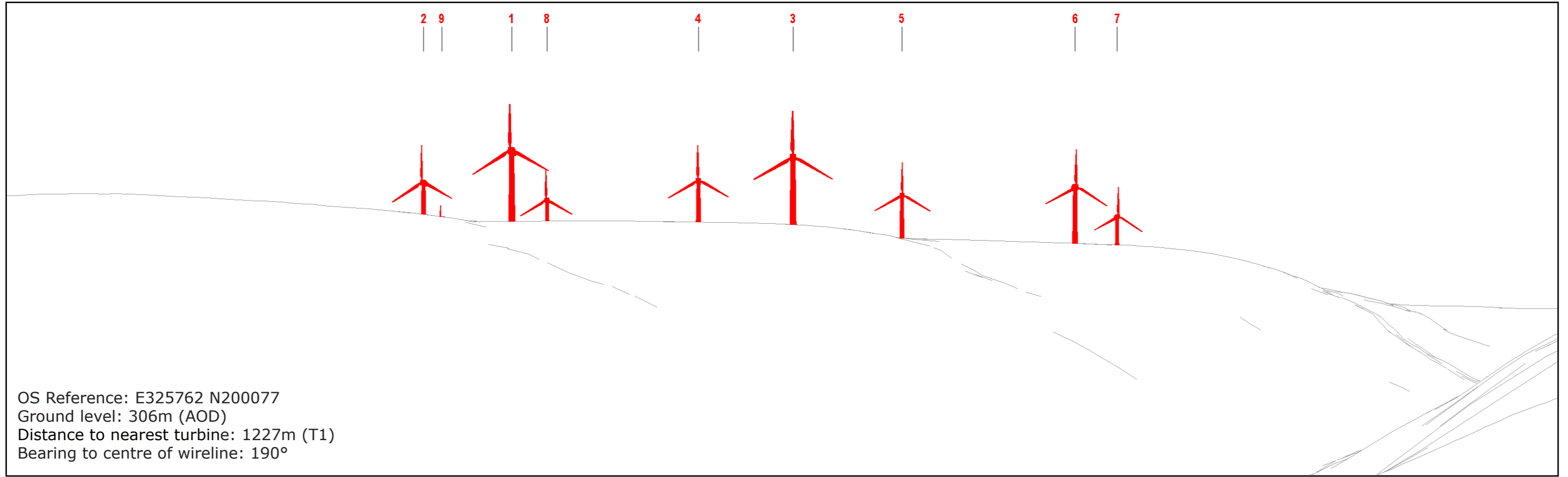


Figure 8

Group 8: Pantygasseg Road and Ty-bwmpyn Road

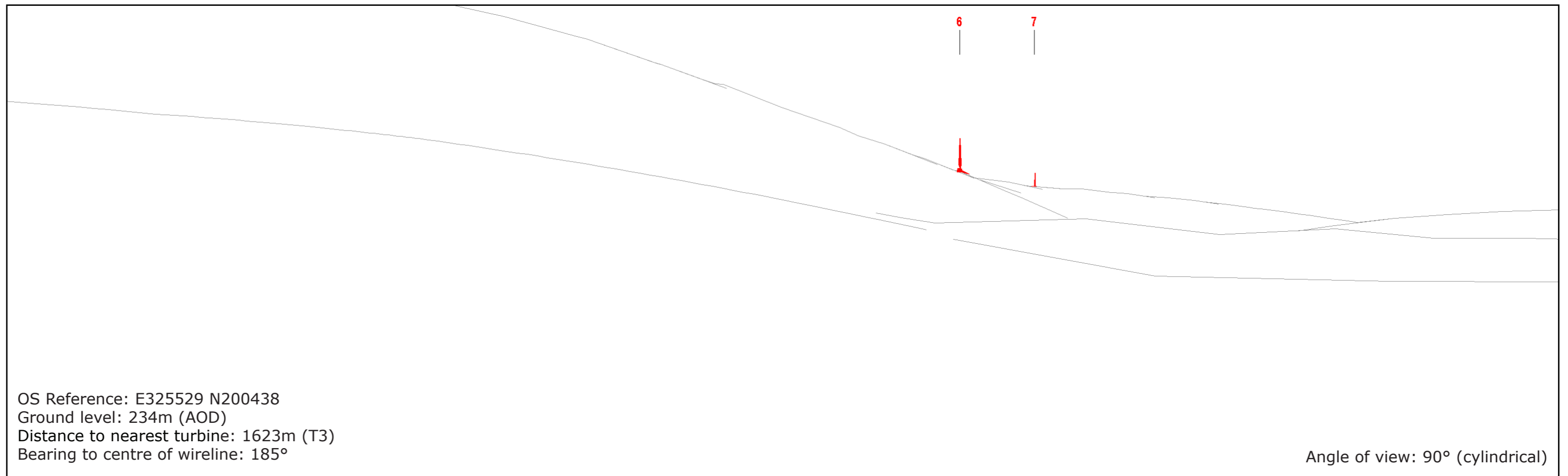


Figure 9

Group 9: Pantygasseg

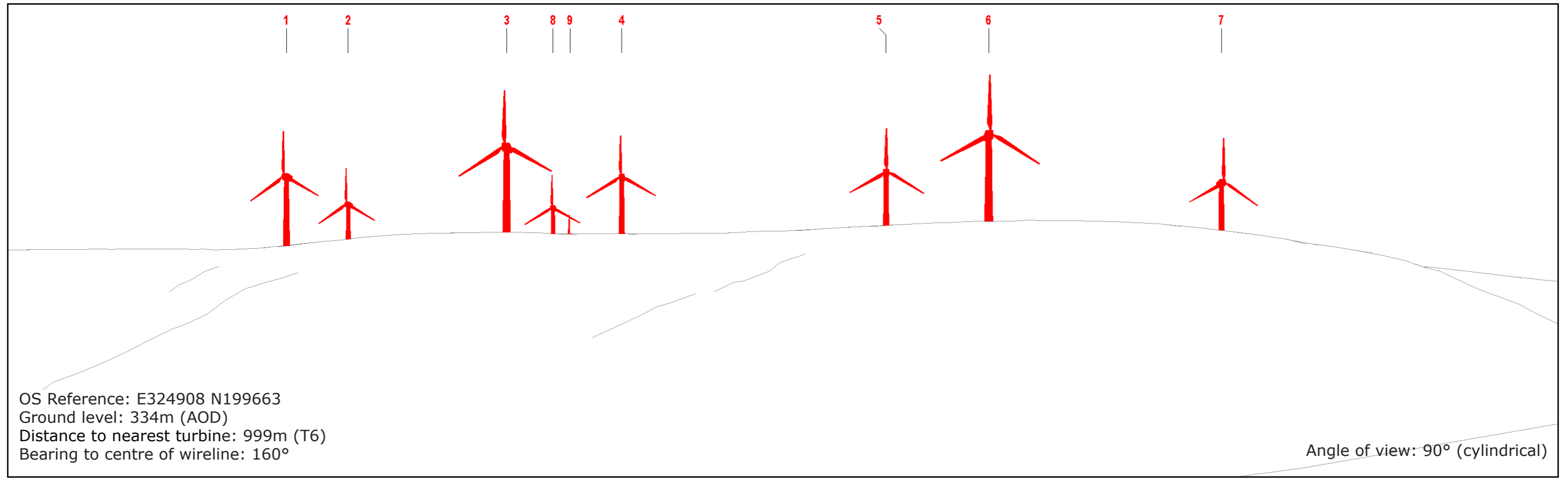


Figure 10

Group 10: Properties to south-west of Pantygasseg

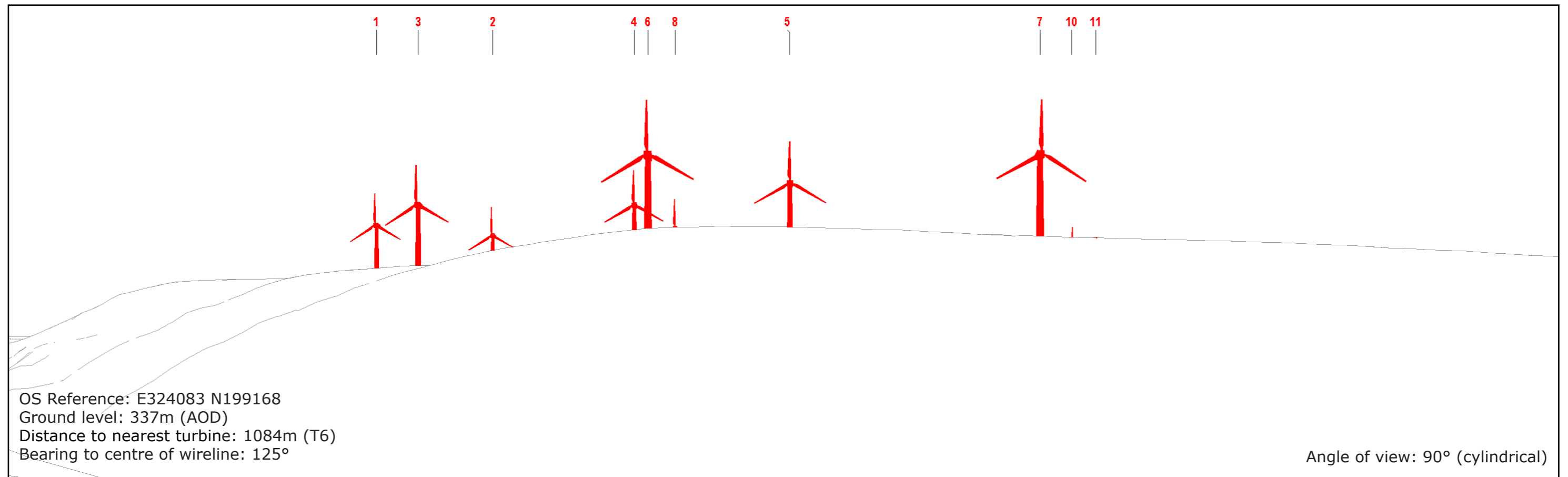


Figure 11

Group 11: Properties to east of Blaen-y-Cwm Road

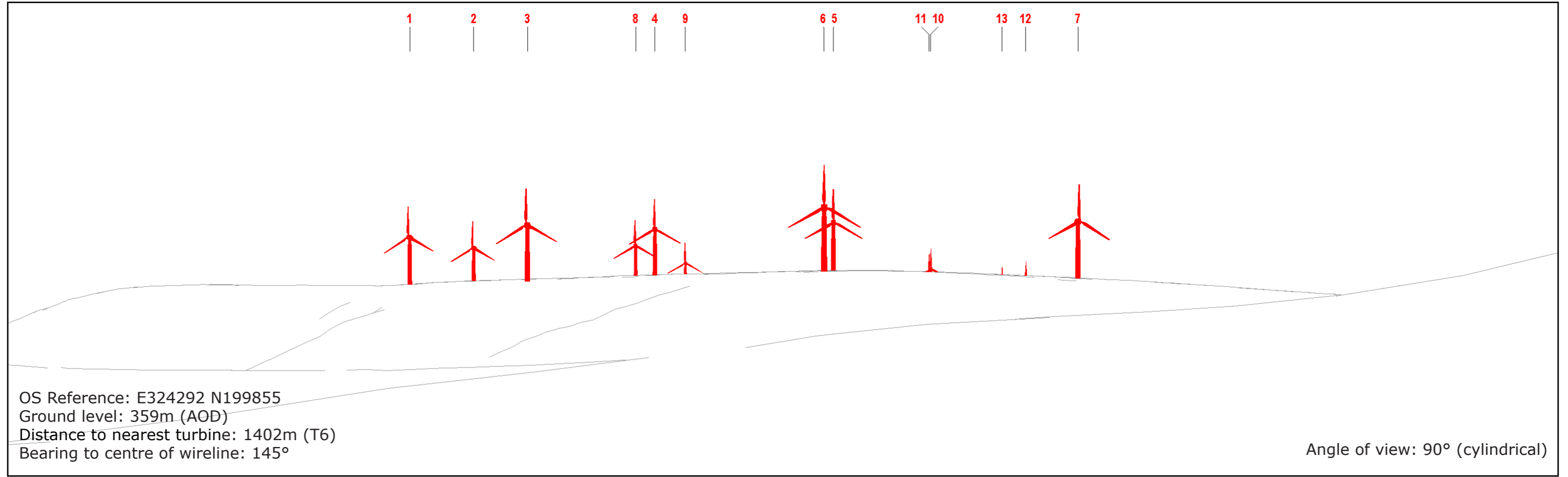


Figure 12

Group 12: Cefn-y-Crib

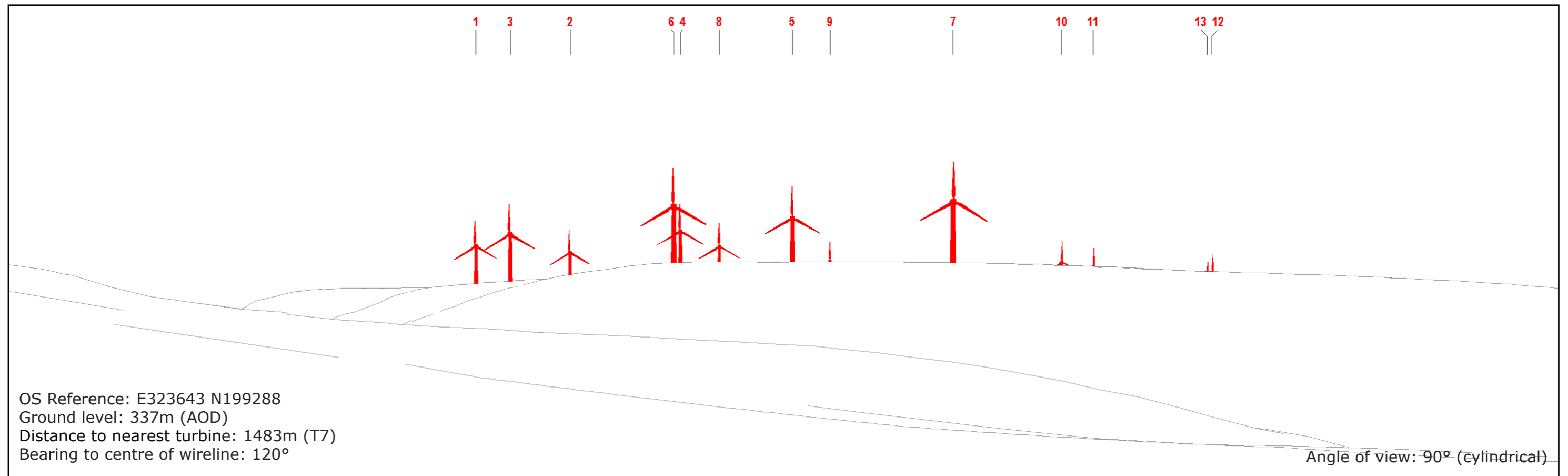


Figure 13

Group 13: Properties to north of Cefn-y-Crib




Figure 14

Group 14: Ty Richard Jones' Farm

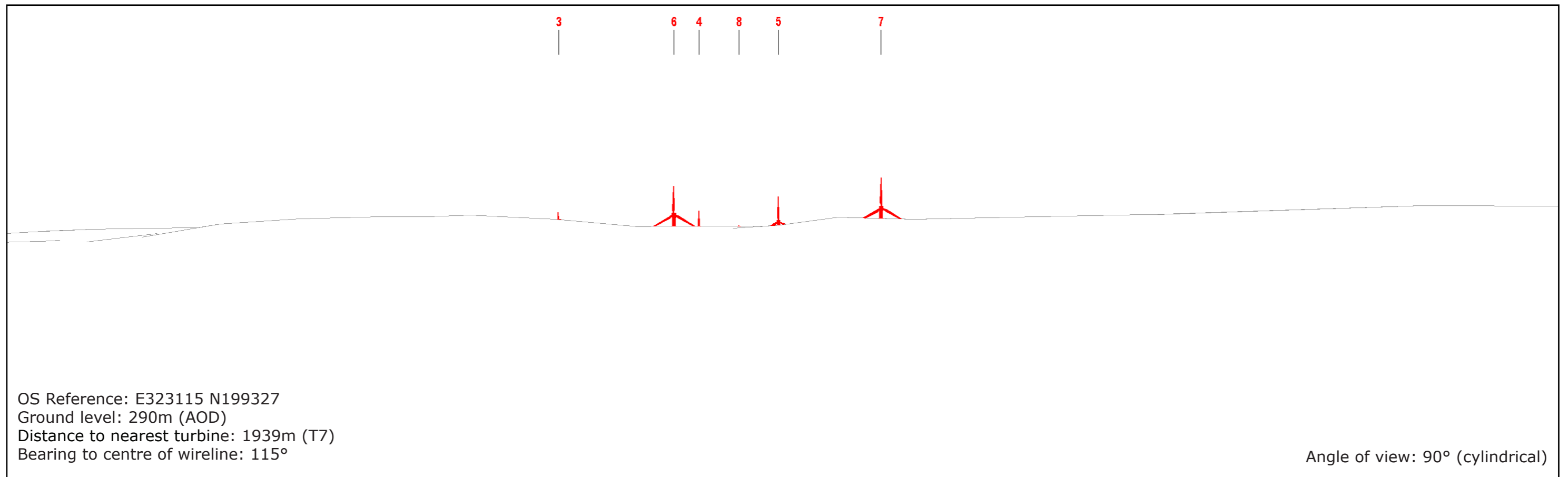


Figure 15

Group 15: Hafodyrynys

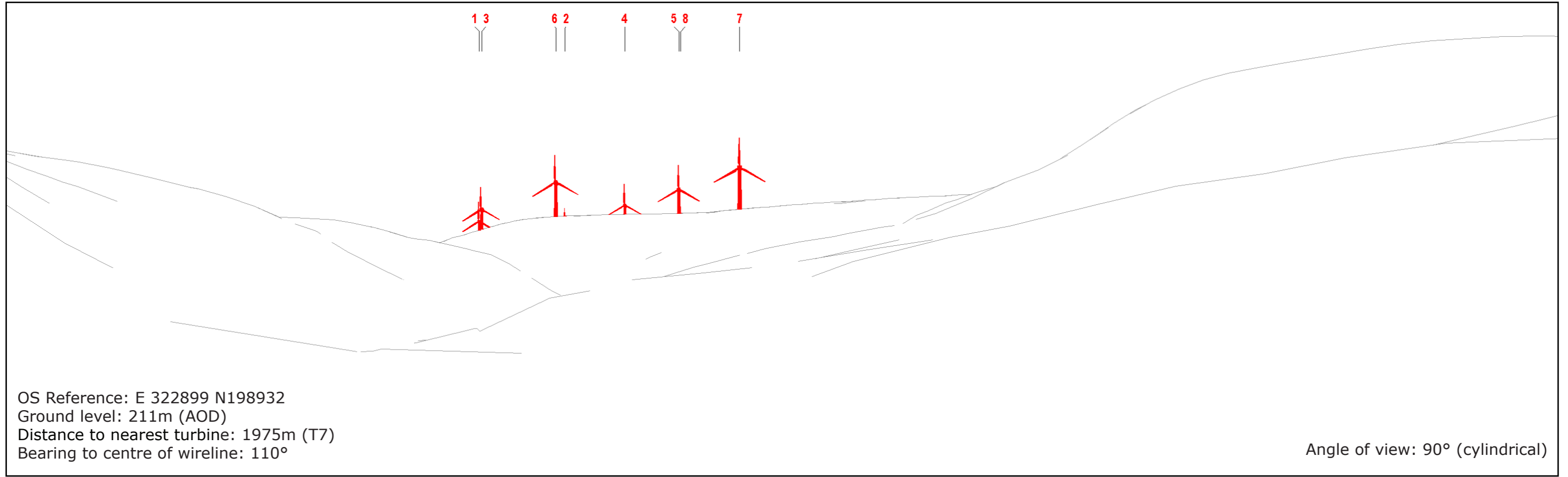


Figure 16

Group 16: Pen y Caeau Farm and The Barn

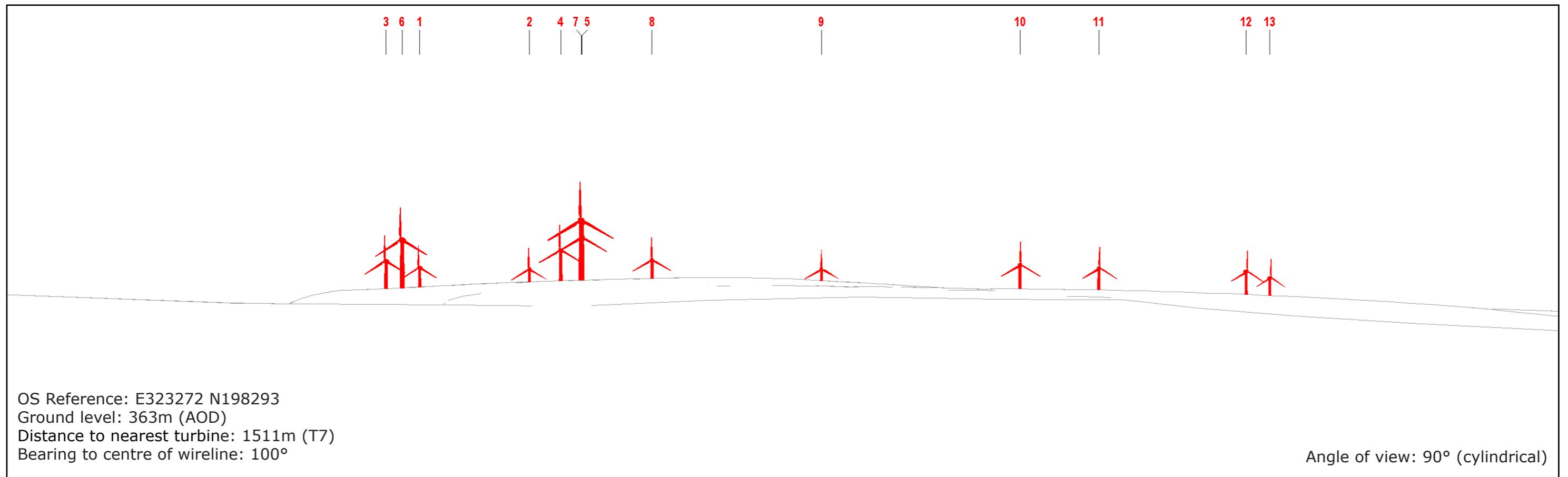


Figure 17

Group 17: Ty Oakley

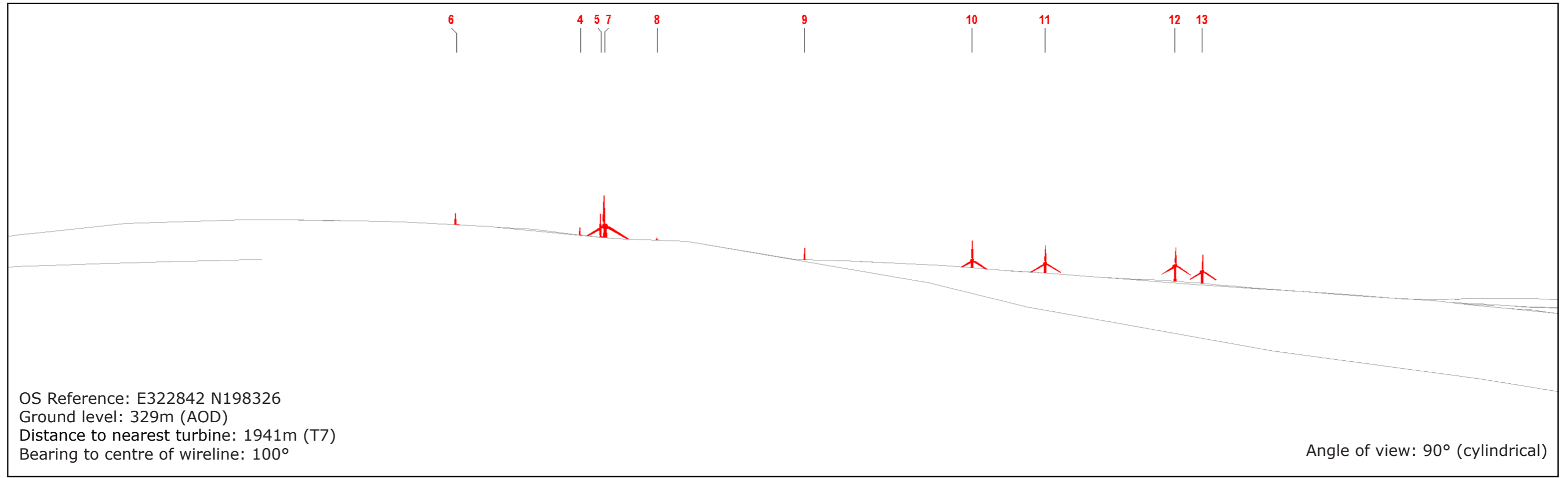


Figure 18

Group 18: Blaengwrney Farm

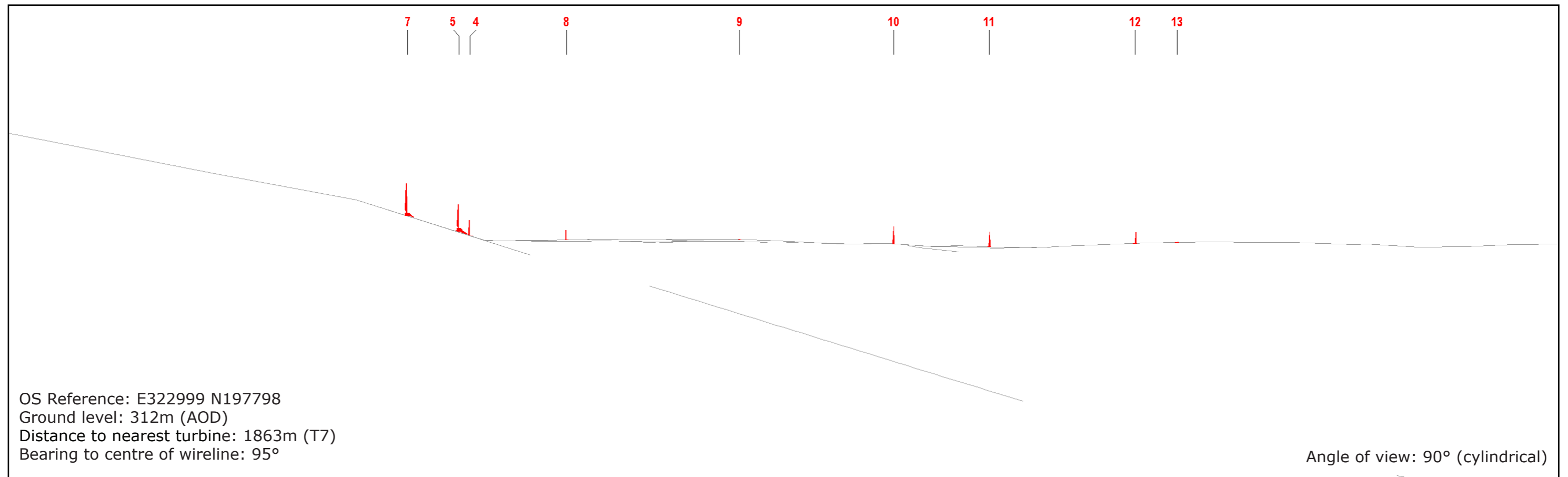


Figure 19

Group 19: Gorse House


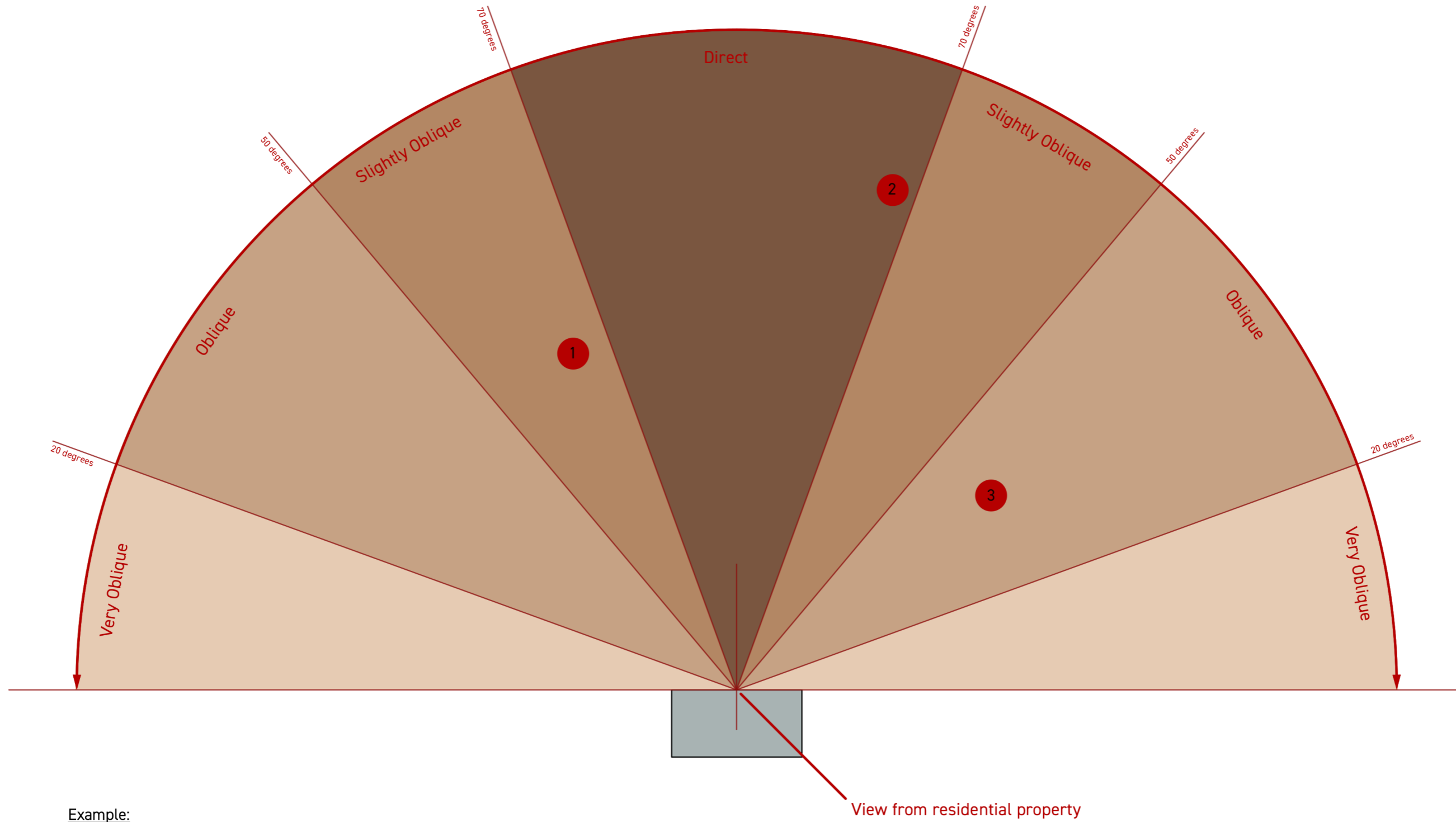


Figure 20



Example:



Turbine Location and Number

- Slightly Oblique - Turbine 1
- Direct - Turbine 2
- Oblique - Turbine 3

Figure 21