

HEDBA APPENDIX 1: SCHEDULED MONUMENTS

1. As noted within the Historic Environment Desk Based Assessment, a total of 80 scheduled monuments were identified within 10 km of the proposed wind turbines. The first process to assess potential impacts from the proposed wind farm on the significance of these monuments was to ascertain which of those were intervisible with the wind turbines.
2. The Zone of Theoretical Visibility (ZTV) based on the 149.9m blade heights of the turbines has been used to determine this intervisibility.
3. Where there is no intervisibility with the turbine blades, those scheduled monuments have been removed from the assessment process. The theoretical number of turbines visible from each scheduled monument within the study area has also been identified in the following categories:

Category A: 13 turbines visible

Category B: 10 to 12 turbines visible

Category C: 7 to 9 turbines visible

Category D: 4 to 6 turbines visible

Category E: 1 to 3 turbines visible

4. HEDBA Appendix 1: Scheduled Monuments Stage 1 identifies the 80 scheduled monuments within the 10km area, and indicates which of the monuments lie within the ZTV categories identified above. Those not in ZTV categories were removed from further assessment. Those with 6 or below turbines visible, where they lie over 5km from the proposed wind farm were also removed as there would be no change to the significance of these monuments from the proposals.
5. Following this, a Stage 2 assessment was undertaken. This looked at the scheduling description and monument type, as well as the distance of the monument to the wind turbines to see where intervisibility may still indicate potential harm to the significance of the monuments from the proposals. This determined that the majority of scheduled monuments would have no impacts to their significance from the construction of the wind turbines, although all of those within the Blaenavon World Heritage Site (WHS) to the north-east required further assessment.
6. Stage 3 looks again at the monuments identified from Stage 2 where impacts to significance may occur and further assessment of this impact was determined and whether assessment within the report and Environmental Impact Assessment (EIA) would be required. In this instance, no further assessment was identified for any of the scheduled monuments.
7. A similar process was undertaken for listed buildings within HEDBA Appendix 2: Listed Buildings.

Stage 1 process: Identification of scheduled monuments within 10km

SAM Number	Name	Broad Class	Period	Site Type	Easting	Northing	Distance from centre of site in km	Category
GM016	Gelligaer Roman Site	Defence	Roman	Fort	313373	197156	12.07	A
GM121	Twyn Castell	Defence	Medieval	Motte	313672	196942	11.90	A
GM164	Rectangular Earthworks 530m SSW of Heol-Ddu-Uchaf	Defence	Roman	Practice camp	313834	199154	11.76	A
GM357	Rudry Ironworks	Industrial	Post Medieval/Modern	Ironworks	319576	188240	11.12	None
GM511	Ruperra Hillfort and Motte	Defence	Prehistoric	Hillfort	322262	186660	11.28	C and below
GM516	Machen Forge and Tinplate Works	Water Supply and Drainage	Post Medieval/Modern	Water Power System	320346	188873	10.07	None
GM590	Ruperra Castle lower summerhouse remains	Domestic	Post Medieval/Modern	Garden building	322331	186601	11.49	None
GM597	Abersychan Railway	Transport	Post Medieval/Modern	Railway	327628	204223	6.32	Part A / part none
MM009	Newport Castle	Defence	Medieval	Castle	331161	188461	10.68	Part A part none
MM011	Penrhos Camp (civil war earthworks)	Defence	Post Medieval/Modern	Fort	334220	191767	10.30	A
MM023	Lodge Wood Camp	Defence	Prehistoric	Hillfort	332320	191362	9.05	A
MM033	Twyn Cae-Hugh Round Barrow	Religious, Ritual and Funerary	Prehistoric	Round barrow	317381	191509	10.18	A
MM035	Twyn Tudor	Defence	Medieval	Motte	319335	193814	7.26	None
MM044	Twm-Barlwm Mound and Bailey Castle	Defence	Medieval	Motte	324222	192610	5.03	A
MM045	Cairns West of Craig y Dyffryn	Religious, Ritual and Funerary	Prehistoric	Round cairn	325100	192742	4.82	A
MM046	Round Cairn 315m south of Upper Wenallt	Religious, Ritual and Funerary	Prehistoric	Round cairn	325634	190561	7.03	C
MM065	Twyn Pant-Teg Round Barrow	Religious, Ritual and Funerary	Prehistoric	Round barrow	323984	188855	8.88	C
MM066	Ringwork 225m North-east of Rhiwderyn	Domestic	Medieval	Ringwork	326406	187730	9.84	B
MM070	Twyn-Yr-Oerfel Round Barrows	Religious, Ritual and Funerary	Prehistoric	Round barrow	318263	190644	10.00	A
MM071	Begwns Round Barrow, Mynydd Machen	Religious, Ritual and Funerary	Bronze Age	Round cairn	322376	190010	8.22	A
MM079	Cae Camp	Defence	Prehistoric	Hillfort	335888	193853	10.91	A
MM084	Tredegar Fort	Defence	Prehistoric	Hillfort	328927	186818	11.08	A
MM087	Castle Mound east of Graig Wood	Defence	Medieval	Motte	331895	192494	8.10	A
MM096	Fort South of Pen-Llwyn-Fawr	Defence	Roman	Fort	317420	195355	8.40	A
MM109	Llangibby Castle (Castell Tregrug)	Defence	Medieval	Castle	336397	197408	10.71	None
MM134	Coed y Defaid Camp	Defence	Prehistoric	Hillfort	327334	186211	11.47	A
MM135	Candwr Camp	Defence	Prehistoric	Hillfort	332981	193435	8.44	A
MM136	Churchyard Cross	Religious, Ritual and Funerary	Medieval	Cross	330694	193140	6.79	A
MM137	Llantarnam Abbey Tithe Barn	Agriculture and Subsistence	Medieval	Tithe barn	331198	193017	7.24	A
MM141	St Illtyd Castle Mound	Defence	Medieval	Motte	321725	201923	5.76	A
MM149	Pen-y-Rhiw Round Cairn	Religious, Ritual and Funerary	Prehistoric	Round cairn	316792	191971	10.41	A
MM163	Cwmybyrgwm Colliery	Industrial	Post Medieval/Modern	Coal Mine	325111	203317	5.55	None
MM184	Fourteen Locks, Monmouthshire Canal	Transport	Post Medieval/Modern	Lock	328261	188547	9.27	A
MM186	Castell Meredydd	Defence	Medieval	Castle	322542	188739	9.32	None
MM192	Old Beam Pump & Winding Engine, Glyn Pits	Industrial	Post Medieval/Modern	Industrial building	326563	199829	2.42	E
MM196	Cairn Cemetery on Mynydd Bach, Bedwas	Religious, Ritual and Funerary	Prehistoric	Round cairn	316846	191991	10.32	A
MM212	Capel Newydd, Blaenavon (site of)	Religious, Ritual and Funerary	Medieval	Chapel	326998	207671	10.16	A
MM216	British Colliery Pumping Engine House	Industrial	Post Medieval/Modern	Engine house	325844	203644	6.05	None
MM218	Marine Colliery Pumping Engine	Industrial	Post Medieval/Modern	Industrial monument	318887	204300	9.46	None
MM220	Aaron Brute's Level and Iron Bridge	Industrial	Post Medieval/Modern	Level	324839	208811	11.2	None

SAM Number	Name	Broad Class	Period	Site Type	Easting	Northing	Distance from centre of site in km	Category
MM221	Air Furnace at British Ironworks	Industrial	Post Medieval/Modern	Ironworks	325715	203603	6.00	None
MM230	Caerleon Legionary Fortress	Defence	Roman	Legionary fortress	333832	190512	10.60	A
MM231	Caerleon Civil Settlement	Civil	Roman	Civil settlement	333645	190248	10.27	B and below
MM232	Caerleon Amphitheatre	Recreational	Roman	Amphitheatre	333824	190351	10.91	C
MM233	Caerleon Legionary Fortress: Goldcroft Common	Defence	Roman	Legionary fortress	333810	190795	10.66	C
MM234	Caerleon Legionary Fortress: School Fields	Defence	Roman	Legionary fortress	333754	190574	10.73	B
MM235	Caerleon Legionary Fortress: Grounds of St Cadoc's Home	Defence	Roman	Legionary fortress	333944	190815	10.74	B and below
MM236	Caerleon Legionary Fortress: Area between Priory Hotel and Priory Lodge	Defence	Roman	Legionary fortress	333961	190504	10.91	A
MM237	Caerleon Legionary Fortress: Field south-east of Broadway	Defence	Roman	Legionary fortress	333851	190476	10.91	B
MM238	Caerleon Legionary Fortress: Grounds of Museum	Defence	Roman	Legionary fortress	333967	190593	10.92	A
MM239	Caerleon Legionary Fortress: Back Garden of No 4 Museum Street	Defence	Roman	Legionary fortress	333999	190608	10.94	A
MM241	Caerleon Legionary Fortress: Town Hall Park, High Street	Defence	Roman	Legionary fortress	333822	190696	10.743.78	C
MM242	Caerleon Legionary Fortress: Area of Myrtle Cottage Barracks	Defence	Roman	Legionary fortress	334140	190607	11.04	A
MM243	Caerleon Legionary Fortress: Area off White Hart Lane	Defence	Roman	Legionary fortress	334063	190447	11.10	A
MM245	Caerleon Legionary Fortress: Grounds of Health Clinic	Defence	Roman	Legionary fortress	333840	190774	10.70	C
MM246	Caerleon Legionary Fortress: Grounds of the Croft Nursing Home	Defence	Roman	Legionary fortress	333865	190815	10.69	C
MM247	Caerleon Legionary Fortress: Old Vicarage Garden	Defence	Roman	Legionary fortress	333885	190648	10.81	B
MM248	Caerleon Legionary Fortress: Former Garden of The Firs	Defence	Roman	Legionary fortress	334092	190528	11.06	A
MM250	Charcoal Blast Furnace at Abercarn	Industrial	Post Medieval/Modern	Blast Furnace	321622	194866	4.79	E
MM252	Caerleon Legionary Fortress: Car Park and Garden of Endowed School, North of Broadway	Defence	Roman	Fort	333862	190548	10.87	B
MM254	Caerleon Civil Settlement: Area under Broadway Playing Fields	Civil	Roman	Civil settlement	333616	190439	10.65	D and below
MM256	Iron Ore Scours at Upper Race, Pontypool	Industrial	Post Medieval/Modern	Industrial monument	327519	198531	1.61	C and below
MM259	Former Dam of Cwmcarn Canal Reservoir	Water Supply and Drainage	Post Medieval/Modern	Dam	322243	193536	5.23	None
MM262	Caerleon Legionary Fortress: Former Ambulance Station Field	Defence	Roman	Legionary fortress	334158	190871	10.90	A
MM269	Pen y Fan Canal Reservoir	Water Supply and Drainage	Post Medieval/Modern	Dam	319650	200541	6.38	A
MM271	Llanderfel Church	Religious, Ritual and Funerary	Medieval	Church	326394	195299	2.43	None
MM277	Engine Pit, Blaenavon	Industrial	Post Medieval/Modern	Coal Mine	324396	209013	11.43	None
MM279	Coity Sandstone Quarry and Incline	Industrial	Post Medieval/Modern	Quarry	323368	208378	10.86	None
MM305	St. Michael's Churchyard Cross, Machen	Religious, Ritual and Funerary	Medieval	Cross	322792	188066	9.93	None
MM309	St. Peter's Churchyard Cross, Henllys	Religious, Ritual and Funerary	Medieval	Cross	326764	191017	6.69	D
MM310	St. Sannan's Churchyard Cross, Bedwellty	Religious, Ritual and Funerary	Medieval	Cross	316648	200290	9.31	A
MM337	House Platforms to west of Mynydd Machen	Agriculture and Subsistence	Medieval	House platform	322190	190091	8.21	D and below
MM349	Croes Carn Einion Roman Site	Domestic	Roman	Villa	325732	186325	11.22	A
MM358	Ffynnon Angoeron Holy Well	Religious, Ritual and Funerary	Medieval	Holy Well			8.59	None

Stage 2 process: Following removal of scheduled monuments with no theoretical intervisibility and reasoning to consider whether further analysis is needed

SAM Number	Name	Period	Scheduling description and assessment if any impact to significance from the proposals	Easting	Northing	Distance from centre of turbines	Category of turbines visible	Considered further?
GM597	Abersychan Railway	Post Medieval/Modern	<p>The Abersychan Limestone Railway was constructed c. 1826. The railway was very unusual for a region more used to tramroads - its wrought-iron fish-belly rail was unique in South Wales. The use of the rail was apparently due to speculative ironmasters from outside the region, who had opened the British Ironworks in a side valley to the west of Abersychan. Limestone quarries were opened in Cwm Lascarn to the east of Abersychan and the Limestone Railway constructed to transport the stone. The Railway ran south from the quarry on the east side of the valley for more than 1.7km before dropping to the valley floor by means of an incline, crossing the river and continuing (partly via the Blaenavon Railway) to reach the British Ironworks. The Abersychan Limestone Railway was in use for over two decades, before the Blaenavon Railway was converted to standard gauge and a new standard gauge incline was constructed linking it to the Ironworks. Operations at the Cwm Lascarn quarries ceased.</p> <p>The majority of the Abersychan Limestone Railway on the east side of the valley survives as a revetted terrace with several embankments and a cutting, the whole falling at an average grade of 1:25. Many stretches of the railway boast complete rows of stone blocks. Investigation by John van Laun (2001, p 40-5) has revealed that the track consisted of wrought-iron fish-belly rails (rather than the more usual plate rails or cast-iron bars).</p> <p>The scheduling description notes that it is of national importance for its 'potential to enhance our knowledge of the development of industrial transportation in the nineteenth century. This rare surviving section of railway is a vivid illustration of the scale of the industrial ironworking landscape, the unusual construction technique and brief period of use representing a well-preserved single phase in the development of early limestone transportation methods'. The presence of the proposed wind turbines within the wider landscape of the monument would not physically impact on it or its potential to enhance our knowledge of the development of industrial transportation in the nineteenth century. The turbines lie at a distance where they would not affect any features which may be associated with the railway.</p> <p>The proposed wind turbines would have no detrimental impacts to the setting of the railway that would reduce its significance.</p>	327628	204223	6.32km N	Part A / part none	No
MM071	Begwns Round Barrow, Mynydd Machen	Bronze Age	<p>The monument comprises the remains of an earth and stone-built round barrow, which probably dates to the Bronze Age (c. 2300 - 800 BC). The site is situated on the summit of Mynydd Machen and has a Trig Point on top of it. It is circular in plan, 17m in diameter and 2.5m high with a flat top.</p> <p>The monument is of national importance for its potential to enhance our knowledge of prehistoric burial and ritual practices. The monument is an important relic of a prehistoric funerary and ritual landscape and retains significant archaeological potential, with a strong probability of the presence of both intact burial or ritual deposits, together with environmental and structural evidence. Barrows may be part of a larger cluster of monuments and their importance can be further enhanced by their group value.</p> <p>All thirteen turbines are theoretically visible from the barrow, although they would lie at a distance of over 8km. The proposals would not affect the intervisibility of the scheduled barrow with other cairns in the vicinity on other hilltops, or affect their interrelationship. It is therefore considered that there would be no change to the significance of the monument from the proposals and it is not considered further.</p>	322376	190010	8.22km WSW	A	No
MM079	Cae Camp	Prehistoric	<p>The monument comprises the remains of a hillfort, which probably dates to the Iron Age period (c. 800 BC - AD 74, the Roman conquest of Wales). The hillfort is situated on the ridge top between the Usk Valley and that of the Sor brook to the west. It is a small, roughly circular camp, measuring 100m in diameter, with a disused quarry occupying the centre. There is an inner scarp 2.2m high all around, except in places on the east side, where it is only 1m high. On the south side there is a 15m wide berm outside this, then a further scarp 1.7m high. There is a short stretch of ditch 3m wide and 0.5m deep on the outside. This is cut off by the road at its</p>	335888	193853	10.91km ESE	A	No

SAM Number	Name	Period	Scheduling description and assessment if any impact to significance from the proposals	Easting	Northing	Distance from centre of turbines	Category of turbines visible	Considered further?
			<p>east end. Along the west side the berm is narrower, and on the south-west side is a slope rather than a flat berm. Further north it becomes a faint ditch 4m wide and 0.7m deep. The outer bank is 1.8m high on the outside along this side. The north side is similar, with the edge of the outer bank on the hedge line. The outer side is 2m high and has probably been steepened as it forms the field boundary. Along the east side there is a berm 11m wide and then an outer scarp 2.2m high. The field boundary (hedge) is at the foot of the scarp, with the road to its east. This may have obliterated an outer ditch. There is a slight dip in the edge of the berm in the south-east corner, which might mark the entrance. The interior slopes gently towards the edges. In the middle, towards the north end is an irregularly-shaped old quarry, up to 3m deep.</p> <p>The monument is of national importance for its potential to enhance our knowledge of later prehistoric defensive organisation and settlement. The site forms an important element within the wider later prehistoric context and within the surrounding landscape. The site is well preserved and retains considerable archaeological potential. There is a strong probability of the presence of evidence relating to chronology, building techniques and functional detail.</p> <p>Hillforts were typically located in prominent positions on hill tops or rises in ground level to maximise their visibility in the wider landscape. Cae Camp lies over 10km from the centre of the site and although all thirteen turbines would theoretically be visible from the hillfort, they would be at a distance that would cause no obstructions in its intervisibility with the wider landscape. They would not obscure the potential visible connection between Candwr Camp to the west and Cae Camp to the east. The proposed wind turbines would have no impact upon the significance of the monument and it is not considered further.</p>					
MM230 MM231 MM232 MM233 MM234 MM235 MM236 MM237 MM238 MM239 MM241 MM242 MM243 MM245 MM246 MM247 MM248 MM252 MM254 MM262	Caerleon including the Caerleon Legionary Fortress; Caerleon Civil Settlement and Amphitheatre	Roman	<p>There are numerous scheduled monuments which form the Caerleon Legionary Fortress, all located roughly 10km south-east of the proposed wind farm. The adjacent Civil settlement and amphitheatre are also located in this area.</p> <p>Caerleon Legionary Fortress: The fortress at Caerleon, or Isca, is one of only three permanent legionary fortresses in Britain and was founded around AD75. Its construction was probably linked to the campaigns of the Governor of Britannia, Julius Frontinus, against the Silures. The fortress was home to the 2nd Augusta Legion, a legion of over 500 men. The site of the fortress was chosen for its position on gently rising ground adjacent to the river Usk at a point where it could be bridged but was also accessible to sea-going ships, and on the road between Wroxeter, Gloucester and Carmarthen. The fortress covered an area of 50 acres and conformed to the standard playing card design, had a gated entrance in the middle of each side and was divided into insulae, or blocks, by a network of roads. The fortress was in use by the 2nd Augusta Legion until around AD300 after which it continued to be partly occupied although there is no clear evidence to determine whether the occupation was military or civilian.</p> <p>The earliest defences comprised a turf and clay bank surmounted by timber defences, timber towers forming gatehouses at each entrance, and single timber towers spaced at intervals around the fortress walls. A large V-shaped ditch, 8m wide and 2.5m deep, ran around the outside of the defences. Excavation of a section of the fortress defences in Prysog Field revealed that oak logs had been laid on the ground as a foundation for the bank. Over these foundations the bank was constructed using turves cut to regulation size, and clay dug from the external ditch. The bank had a vertical outer face and was 5.5m wide and up to 3m high. A road, the via sagularis, ran around the inside of the rampart and allowed soldiers rapid access to the defences in case of attack. At the beginning of the 2nd century AD the timber defences were rebuilt in stone. The outside face of the bank was fronted with a stone wall 1.5m thick, the gates were fortified by twin towered stone gatehouses and a series of stone turrets replaced the individual timber towers.</p>	various	Various	c.10km SE	A (majority of monuments)	No

SAM Number	Name	Period	Scheduling description and assessment if any impact to significance from the proposals	Easting	Northing	Distance from centre of turbines	Category of turbines visible	Considered further?
			<p>The internal layout of the fortress conformed to the standard legionary fortress plan, with the via principalis running E/W through the fort, the via praetoria running N/S to intersect with it, and a network of other roads linking the different areas of the fortress. The earliest buildings are likely to have been timber-built, later replaced in stone. In the centre of the fortress, under the modern Church, was the Principia or headquarters, behind which was the Legate's residence. Either side of the Legate's residence were a series of workshops, one of which, a large courtyard building, has been subject to geophysical survey. The results of the survey suggest that it was used for ironworking on an industrial scale. Barrack blocks were located both along the north side of the via principalis and inside the north defences. A section of the north barrack block complex was excavated in 1927/29 by Victor Nash Williams and is still exposed. The barrack blocks would have housed a legionary century (80 men), with 10 groups of eight men sharing two rooms. The smaller of the two rooms would have been used for storage and the larger room for sleeping. The centurion's residence, which included housing for junior officers and also offices, is located at the north end of each barrack block. A latrine block is located to the north of the barrack blocks, immediately inside the defensive bank. A series of ovens and cookhouses are located on the inside of the west rampart, separated from the barracks by the line of the via sangularis.</p> <p>On the south side of the via principalis were the fortress baths. These were subject to a series of excavations between 1964 and 1981. The baths were one of the first buildings to be constructed from stone, and date to AD75/77. They were an enormous complex, and included a large open air courtyard with a swimming pool and a huge range of buildings that contained the baths and an exercise hall. The outdoor swimming pool and a section of the cold baths, frigidarium, are on display in the fortress baths museum.</p> <p>On either side of the baths complex, fronting the via principiis, were houses for Tribune's, senior army officers. In the south-west quadrant of the fortress the area behind the Tribune's houses was occupied by three granaries and a large courtyard building that was used as a warehouse. Excavations carried out on the west range of the courtyard building revealed that it had been used for the storage of military equipment, with an exceptional collection of bronze and iron armour fragments found in one room. On the east side of the baths complex a possible hospital was identified through excavation, while further barrack blocks were located inside the south defences, either side of the via praetoria.</p> <p>The monument is of national importance for its potential to enhance our knowledge of Roman military organisation. The monument forms an important element within the wider context of the Roman occupation of Wales and the structures may contain well preserved archaeological evidence concerning chronology, layout and building techniques.</p> <p>Caerleon Civil Settlement: The civil settlement, known as the Canabae, is associated with and located on the western side of the Roman fortress of Isca. The extent of the civilian settlement is known as a result of geophysical survey and small scale excavation, and covers land to the south and west of the fortress, either side of the modern Broadway. The Broadway follows the line of a road of Roman date that led from the west gate of the fortress to the quay on the River Usk and was the main focus of civilian settlement. Geophysical survey in the fields around the amphitheatre revealed a complex of large public style buildings extending over an area of about 5 hectares. Work in the 1950s had indicated the presence of large roman buildings in this area, including a bath-house and a building with a monumental entranceway. The monumental complex revealed during the geophysical survey includes one of the largest buildings known from Roman Britain, as well as several other buildings reminiscent of roman 'public' military architecture. Small-scale excavation on the site confirmed that the monumental complex was Roman in date, probably going out of use in the early-3rd century AD, and that it consisted of three distinct structures. The monumental complex has been interpreted as part of the official civilian settlement, the Canabae Legionis. Other structures associated with the Canabae have been located through geophysical survey on both sides of the Broadway, running back approximately 50m from the road. The</p>					

SAM Number	Name	Period	Scheduling description and assessment if any impact to significance from the proposals	Easting	Northing	Distance from centre of turbines	Category of turbines visible	Considered further?
			<p>survey also revealed several small roads running off Broadway, along which structures were identified. The structures appear to be multi-phased and constructed from both timber and stone. The site of the 3rd century AD quay was identified at the west end of Broadway and was excavated in the 1960s, it lies under the modern golf course. Further settlement structures have been identified on the north-west side of the fortress, in an area of allotments and playing fields, these are also included in the scheduling.</p> <p>The monument is of national importance for its potential to enhance our knowledge of Roman urban settlement organisation. It retains significant archaeological potential, with a strong probability of the presence of associated archaeological features and deposits.</p> <p>Caerleon Amphitheatre: The amphitheatre, dates to the Roman period (1st - 4th century AD). The amphitheatre was built around AD90 outside the west wall of the fortress, in an area already occupied by civilian settlement and an extra-mural bath building. The structure was excavated in 1926/27 by Mortimer Wheeler, then director of the National Museum of Wales, and was subsequently gifted to the nation.</p> <p>The amphitheatre is oval in plan, 90m long by 70m wide, and is orientated roughly NW/SE. The external walls of the amphitheatre are stone-built, with large stone buttresses. The internal walls, defining the edge of the arena, are also stone built and would originally have been covered with white plaster onto which red lines were painted to represent dressed ashlar – remains of this plaster were found during the excavation of the site. The walls would have been no higher than they are today, and would have supported a timber grandstand on which up to 6000 spectators would have sat during games and events at the amphitheatre. The space between the inner and outer walls would have been filled with banked earth that would have provided additional support for the timber seating.</p> <p>There were two main entrances, or portae pompae, that led into the area, one at the north end and one at the south end. These would have consisted of stone-built barrel-vaulted arches covering paved entrances, and would have been used by processions of performers at the start of events in the arena. There are six smaller entrances that would have been used by spectators to access the seating and by performers to enter the arena, three on the west side of the amphitheatre and three on the east. The centrally positioned spectator’s entrances, one on each side, led to private boxes where officials would have watched the games. Below these boxes were rooms where gladiators, prisoners or wild animals would have been kept before being released into the arena.</p> <p>A system of drains runs through and around the amphitheatre, which linked to an external drain that flows into the river Usk. In the north entrance the remains of the drain are visible below the paving. This ran across the centre of the arena and out of the south entrance. Another drain runs around the base of the inner wall of the amphitheatre, draining the arena, and links into the drain running through the middle of the arena. These drains still successfully drain the site during wet weather.</p> <p>The amphitheatre was repaired and altered throughout its period of use, with new buttresses built to support the outer wall, spectator entrances blocked and a shrine of Nemesis built into the room below the private box on the east side.</p> <p>The monument is of national importance for its potential to enhance our knowledge of Roman military and urban organisation. It retains significant archaeological potential, with a strong probability of the presence of associated archaeological features and deposits. The structure itself may be expected to contain archaeological information concerning chronology and building techniques, together with a strong probability of environmental evidence. Amphitheatres may be</p>					

SAM Number	Name	Period	Scheduling description and assessment if any impact to significance from the proposals	Eastings	Northing	Distance from centre of turbines	Category of turbines visible	Considered further?
			<p>part of a larger cluster of monuments and their importance can be further enhanced by their group value.</p> <p>The majority of the elements of Roman Caerleon lies around 10km from the centre of the proposed wind farm and the majority of the associated scheduled monuments have theoretical visibility with all thirteen of the turbines. The scheduled monuments form an interrelated group of monuments and are assessed as a single unit for the purposes of this assessment. The original fort was located on the Roman road heading west to Carmarthen and beyond. Its intervisibility with the surrounding landscape would have been an important element of its construction, although the importance of this intervisibility would reduce significantly at distance. The proposed wind turbines would lie at around 10km distant and would not affect the setting of the Roman remains such that their significance would be reduced. The proposals would also have no affect on the relationship between all the elements that make up the Legionary Fortress and Civil Settlement (including the Amphitheatre). Although other Roman remains lie within other parts of the study area, there would be no effect on the interrelationship between them and Caerleon.</p> <p>The scheduled monuments that form Roman Caerleon will not be assessed further.</p>					
MM196	Cairn Cemetery on Mynydd Bach, Bedwas	Prehistoric	<p>The monument comprises the remains of a burial cairn cemetery, probably dating to the Bronze Age (c. 2300 - 800 BC). The cemetery consists of seven or eight small cairns, each about 3m in diameter and 0.4m high. The Pen y Rhiw round barrow (MM149) lies immediately west of the cairn cemetery.</p> <p>The monument is of national importance for its potential to enhance our knowledge of prehistoric burial and ritual practices. The monument is an important relic of a prehistoric funerary and ritual landscape and retains significant archaeological potential, with a strong probability of the presence of both intact burial or ritual deposits, together with environmental and structural evidence. Cairns may be part of a larger cluster of monuments and their importance can be further enhanced by their group value.</p> <p>All thirteen turbines are theoretically visible from the barrow, although they would lie at a distance of around 10km. The proposals would not affect the intervisibility of the scheduled barrow with other cairns in the vicinity on the ridge line that runs to the south-east, or barrow MM149 immediately to the west, or affect their interrelationship. It is therefore considered that there would be no change to the significance of the monuments from the proposals and it is not considered further.</p>	316846	191991	10.32km SW	A	No
MM045	Cairns West of Craig y Dyffryn	Prehistoric	<p>The monument comprises the remains of four burial cairns, probably dating to the Bronze Age (c. 2300 - 800 BC), located on an area of level ground on the south-facing slopes of Mynydd Henllys in an area of former forestry. Cairn A is circular in plan, 21m in diameter and 2.3m high, and survives as a pronounced mound with a flat top. There is a central hollow in the top of the cairn, 1m deep, which has exposed the stone core of the monument. Cairn B is located 5m to the south of cairn A and consists of a roughly oval shaped spread of stones measuring 12m NE/SW by 10m. There are faint traces of an earthen bank on the south side of the cairn. Cairn C is located immediately south of cairn B and appears to be a platform or a ring cairn, although it has been significantly disturbed by tree roots. It comprises a stone and earth bank, 1m high, surrounding a level area 6m in diameter. Cairn D is located 40m to the north-west of cairn A and comprises a pronounced circular spread of stones and earth 11m in diameter and 1.3m high.</p> <p>The monument is of national importance for its potential to enhance our knowledge of prehistoric burial and ritual practices. The monument is an important relic of a prehistoric funerary and ritual landscape and retains significant archaeological potential, with a strong probability of the presence of both intact burial or ritual deposits, together with environmental and structural</p>	325100	192742	4.82km S	A	Yes

SAM Number	Name	Period	Scheduling description and assessment if any impact to significance from the proposals	Easting	Northing	Distance from centre of turbines	Category of turbines visible	Considered further?
			<p>evidence. Cairns may be part of a larger cluster of monuments and their importance can further enhanced by their group value.</p> <p>The scheduled cairns lie within the highest category of the ZTV and all lie at a distance of under 5km. The proposals would not affect the intervisibility of the scheduled cairn with other monuments of similar date in the area or alter their interrelationship, although the proposed wind turbines would be a visible component in views from them. The monument is assessed further.</p>					
MM135	Candwr Camp	Prehistoric	<p>The monument comprises the remains of a univallate hillfort, which probably dates to the Iron Age period (c. 800 BC - AD 74, the Roman conquest of Wales). The hillfort comprises a roughly circular enclosure with a slightly rolling interior, surrounded by a scarp and bank. On the north side there is a bank with an interior height of 1.5m and an exterior height of 2.5m. The outside slope is quite steep. Outside it is a berm about 9m wide, and then a further, gentler drop of 1.5m, to the natural ground slope. At the west end of the north side an old farm track cuts diagonally across the bank. At the east end there is only a scarp 2.5m high, with a slight berm in the middle. On the south side there is a scarp 1.5 - 2m high. The scarp continues round to the west side of the camp, where it is 2.2m high. Outside it is a ditch 3m wide and 0.8m deep. The field boundary (hedge) runs along the top of its outer side until the north end, where the hedge runs along the bottom of the ditch.</p> <p>The monument is of national importance for its potential to enhance our knowledge of later prehistoric defensive organisation and settlement. The site forms an important element within the wider later prehistoric context and within the surrounding landscape. The site is well preserved and retains considerable archaeological potential. There is a strong probability of the presence of evidence relating to chronology, building techniques and functional detail.</p> <p>Hillforts were typically located in prominent positions on hill tops or rises in ground level to maximise their visibility in the wider landscape. Candwr Camp lies over 8km from the centre of the site and although all thirteen turbines would theoretically be visible from the hillfort, they would be at a distance that would cause no obstructions in its intervisibility with the wider landscape. They would not obscure the potential visible connection between Candwr Camp to the west and Cae Camp to the east. The proposed wind turbines would have no impact upon the significance of the monument and it is not considered further.</p>	332981	193435	8.44km SE	A	No
MM212	Site of Capel Newydd, Blaenavon	Medieval	<p>The monument comprises the remains of a small late medieval chapel. It served Llanover and was demolished in 1863 after Blaenavon became an ecclesiastical parish. The first documented reference to the chapel was in 1577 and a stone in the churchyard bore the date of 1736. It was described in the 19th century as a little rectangular chapel measuring 9.7m by 4.9m, standing within a squarish stone walled enclosure with two small windows in its south wall and a little western porch. The site now consists of rectangular turf grown foundations within traces of a rectangular enclosure. A small nineteenth century cross on steps mark the site of the high altar.</p> <p>The monument is of national importance for its potential to enhance our knowledge of the organisation and practice of medieval Christianity. The site forms an important element within the wider medieval landscape. The site is well preserved and retains considerable archaeological potential.</p> <p>The chapel lies 10km from the centre of the proposed wind farm, on the northern side of an area of woodland so although the ZTV indicates that all 13 turbines would be visible from the site, the distance involved and the presence of woodland is such that there is unlikely to be visibility and there would be no changes to its setting which would affect the significance of the monument and it will not be considered further.</p>	326998	207671	10.16km N	A	No
MM087	Castle Mound east of Graig Wood	Medieval	<p>The monument comprises the remains of a motte and ditch, dating to the medieval period (c. 1066 -1540 AD). The motte lies at the top of a steep slope down to the valley of the Dowlais Brook. It is a large oval tree covered mound with steep sides and a flat top. It is 4m high, and</p>	331895	192494	8.10km SE	A	No

SAM Number	Name	Period	Scheduling description and assessment if any impact to significance from the proposals	Eastings	Northing	Distance from centre of turbines	Category of turbines visible	Considered further?
			<p>the top measures 13m by 22m. On the north side there is a narrow flat berm before the ground drops very steeply to the valley floor, where there is a car breakers' yard. On the west side there is a ditch 2m wide and 1m deep. This continues round to the south side where it becomes shallower - 0.3m deep. Towards the east end on this side the outer edge of the ditch has been artificially cut to form a near vertical slope and continues round the east side as a garden wall. Early mapping indicates a former bailey to the east, now under the site of the modern house. The castle is not mentioned in contemporary documents but may be related to Caerleon Park, which occupied the tract of land to the south; as a fortress it is unlikely to have survived the 12th century foundation of nearby Llantarnam Abbey.</p> <p>The monument is of national importance for its potential to enhance our knowledge of medieval domestic and defensive architecture. The monument is well-preserved and an important relic of the medieval landscape. It retains significant archaeological potential, with a strong probability of the presence of both structural evidence and intact associated deposits.</p> <p>Castle Mounds were constructed to be visible in the wider landscape, though typically they would have been located to protect important routeways or river connections and have visibility associated with its defence. The castle mound lies over 8km from the centre of the proposed wind farm, and although thirteen turbines would theoretically be visible from it, the distance is such that there would be no impacts upon its setting such that its significance would be reduced by the proposed wind turbines. It is not considered further.</p>					
MM250	Charcoal Blast Furnace at Abercarn	Post Medieval/Modern	<p>The monument comprises the remains of an Industrial blast furnace, dating to the 18th century and fuelled by charcoal. The remains include a square stone stack on the bank above the river, stone charging house, waterwheel pit and wireworks. The charging house was later used as a forge. The furnace is probably the successor of an earlier furnace situated some distance to the east up the valley of the Nant Gwyddon.</p> <p>The monument is of national importance for its potential to enhance and illustrate our knowledge and understanding of the development of the iron industry in Wales. It retains significant archaeological potential, with the strong possibility of the presence of associated archaeological features and deposits. A blast furnace may be part of a larger cluster of industrial monuments and their importance can be further enhanced by their group value.</p> <p>The blast furnace lies in an area where 1 to 3 turbines may be visible from the monument. It lies on the edge of woodland and near modern industrial buildings. Blast furnaces were located in industrial settings with access to fuel and raw materials. The wider setting of the monument does not form part of its significance and thus the proposed wind farm would cause no change to the monument and it is not considered further.</p>	321622	194866	4.79km SW	E	No
MM136	Churchyard Cross	Medieval	<p>The monument consists of a free standing cross probably dating to the early medieval or medieval period, which stands in the churchyard to the south of the church. The original parts of the structure are the crystalline socket stone which is 0.7m in height and 0.8m in both width and depth and has plain broached stops at its uppermost corners and the lower 1.8m of the octagonal cross shaft which has chamfered and broached stops at its base. The steps beneath and the cross above are modern additions.</p> <p>The monument is of national importance for its potential to enhance our knowledge of the organisation and practice of Christianity. It retains significant archaeological potential, with a strong probability of the presence of associated archaeological features and deposits. A cross may be part of a larger cluster of monuments and their importance can be further enhanced by their group value.</p> <p>The churchyard cross lies over 6km from the centre of the proposed wind farm, and although it lies in an area where theoretically all thirteen turbines would be visible, it is a low lying feature</p>	330694	193140	6.79km SE	A	No

SAM Number	Name	Period	Scheduling description and assessment if any impact to significance from the proposals	Easting	Northing	Distance from centre of turbines	Category of turbines visible	Considered further?
			adjacent to trees and with buildings lying between it and the proposed wind farm. The cross is directly associated with the church and churchyard within which it is situated. The proposed wind turbines would have no impact upon this interrelationship and the significance of the monument would be unaffected by the proposals. The monument is not considered further.					
MM134	Coed y Defaid Camp	Prehistoric	<p>The monument comprises the remains of a univallate hillfort, which probably dates to the Iron Age period (c. 800 BC - AD 74, the Roman conquest of Wales). The hillfort is situated on a hilltop to the west of Newport and is roughly circular, 95m in diameter, with a single bank and outer ditch. The interior is flat and slopes gently towards the south. In the middle of the east side is a gap in the bank 3m wide and 1.6m deep. There is a corresponding causeway across the ditch. The bank has an external height of 2.5m and an internal height of 1m south of the gap and 2m north of it. The ditch is 1.5m deep. Along the north side the bank has an internal height of 2m and an external height of 3m. The ditch is 1-2m deep. On the north-west side the internal height of the bank is 1m and the ditch is 0.5m deep. The bank is very steep-sided here. The west side is similar with a narrow gap in the bank 2m wide. On the south side the bank has an internal height varying from 0.5 to 1.5m and an external height of 2.2m. The ditch is 1.4m deep and has many fallen dead trees in it. Outside the ditch is a low bank with an external height of 0.2m. The hillfort has recently suffered extensive damage with much of the south-west quarter destroyed.</p> <p>The monument is of national importance for its potential to enhance our knowledge of later prehistoric defensive organisation and settlement. The site forms an important element within the wider later prehistoric context and within the surrounding landscape. The site is well preserved and retains considerable archaeological potential. There is a strong probability of the presence of evidence relating to chronology, building techniques and functional detail.</p> <p>Hillforts were typically located in prominent positions on hill tops or rises in ground level to maximise their visibility in the wider landscape. Coed y Defaid Camp lies over 11km from the centre of the proposed wind farm and although all thirteen turbines would theoretically be visible from the hillfort, they would be at a distance that would cause no obstructions in its intervisibility with the wider landscape. The proposed wind turbines would have no impact upon the significance of the monument and it is not considered further.</p>	327334	186211	11.47km S	A	No
MM349	Croes Carn Einion Roman Site	Roman	<p>The monument comprises the remains of a villa complex, which probably dates to the Romano-British period (AD 43 - 410). It was first identified by aerial reconnaissance in 1996 and is indicated by negative cropmarks on aerial photographs. The cropmarks would appear to indicate two distinct stone-built buildings. The westernmost example is aligned NE-SW. This ranged building shows evidence of internal divisions, including a wing at the south-west end and a trace of another at the opposite end. A corridor or porticus with a projecting porch fronts the building. To the south-east is a rectangular building. It is aligned NNE-SSW and comprises of three rooms at its north end and a large room to the south. A series of possible column bases suggest that the southern room may be an aisled hall.</p> <p>The monument is of national importance for its potential to enhance our knowledge of domestic and economic sites and practices in the Roman period. The monument is an important relic of the rural landscape in the Roman period. It retains significant archaeological potential, with a strong probability of the presence of archaeological deposits relating to chronological detail, together with artefactual and structural evidence.</p> <p>The remains of the Croes Carn Roman Villa survive below ground with only cropmarks visible at ground level from which the site was identified. The site lies over 11km from the centre of the proposed wind farm. The proposed wind turbines lie at a distance where they would not alter the setting of the monument such that its significance would be reduced. It is not considered further.</p>	325732	186325	11.22km S	A	No

SAM Number	Name	Period	Scheduling description and assessment if any impact to significance from the proposals	Easting	Northing	Distance from centre of turbines	Category of turbines visible	Considered further?
MM096	Fort South of Pen-Llwyn-Fawr	Roman	<p>The monument comprises buried features and earthworks representing a Roman fort. The primary Roman fort network was designed and constructed by the Roman army for the purpose of military conquest and rule. The fort is situated on a south-facing slope in the middle of a housing estate, and is crossed by Highfield Road. The fort consists of a square earthwork of a gently sloping bank and ditch, 73m in diameter. north of the road the bank is 11m wide, with a maximum height of 1.5m. The ditch is flat-bottomed and 2.5m wide. Outside the ditch on the east side of the fort is a low bank. To the south of the road the ground slopes away steeply and the south edge of the fort is defined by a scarp 1.5m high with a 5m wide berm below. The interior of the fort slopes gently to the south.</p> <p>The monument is of national importance for its potential to enhance our knowledge of Roman military organisation. The monument forms an important element within the wider context of the Roman occupation of Wales and the structures may contain well preserved archaeological evidence concerning chronology, layout and building techniques.</p> <p>The monument is located amongst residential development. Forts would generally be focussed within the defences, but with potential civilian settlements around them. Associated features may also be present around forts, including roads and even potential practice forts. The Pen-Llwyn Fort lies over 8km south-west from the proposed wind farm. The fort would have been located to command and defend routeways. There would have been a general association with Caerleon. The proposed wind farm does not obstruct any relationship between the two sites. The proposed wind farm would not cause any impacts on the setting of the Fort that would reduce its significance. It is not considered further.</p>	317420	195355	8.40km SW	A	No
MM184	Fourteen Locks, Monmouthshire Canal	Post Medieval/Modern	<p>The monument consists of a series of fourteen locks, dating to the 18th century. A lock is a section of a water channel on a canal or river shut off above and below by lock gates provided with sluices to let the water out and in, and thus raise or lower boats from one level to another. The canal, constructed between 1792 and 1798, was connected by tramroad with Blaenavon ironworks and served to bring its products to the docks at Newport. The "staircase" of locks is on the Crumlin branch of the Monmouthshire and Brecon canal, with a series of embanked ponds and elaborate sluices and weirs to service the locks. There is only one other example of this early method of creating a staircase of locks in existence.</p> <p>The monument is of national importance for its potential to enhance our knowledge of 18th and 19th century transport systems. It retains significant archaeological potential, with a strong probability of the presence of associated archaeological features and deposits. A lock may be part of a larger cluster of industrial monuments and their importance can be further enhanced by their group value.</p> <p>The flight of locks lies on the Monmouthshire canal which was originally built as a transportation link for industrial purposes, rather than any leisure activities that canals are now known for. The significance of the canal is based on its location within the former industrial landscape. The proposed wind farm would have no impact upon its setting that could reduce its significance. The monument is not considered further.</p>	328261	188547	9.27km S	A	No
GM016	Gelligaer Roman Site	Roman	<p>The monument is comprised of the remains of a fort dating to the Roman period (AD74-AD410). The primary Roman fort network was designed and constructed by the Roman army for the purpose of military conquest and rule. What remains of this extensively excavated Roman auxiliary fort (excavated intermittently from 1903 to 1919) are a series of low banks and ditches within fields to the north-west of the church. The fort, whose original Roman name has been lost, lay on the Roman road from Brecon to Cardiff, between the forts of Penydarren and Caerphilly. The first fort here was 2.4ha in size, constructed of earth and timber and dating from the last quarter of the first century. It lay in the two fields to the north-west of Rectory Road, where low scarps marking its edges are just discernible. This was replaced, between AD 103 and AD 111, by a much smaller fort of 1.5ha to its south-east, in the field bounded by Rectory Road and Church</p>	313373	197156	12.07km W	A	No

SAM Number	Name	Period	Scheduling description and assessment if any impact to significance from the proposals	Easting	Northing	Distance from centre of turbines	Category of turbines visible	Considered further?
			<p>Road. This was quite small as auxiliary forts go, and would have had a garrison of 500 men, probably all infantry (cohors quingenaria).</p> <p>Unlike most other auxiliary forts this one was built from the first in stone. Its basic layout was standard: a wall with towers at the angles and at intervals along the sides, surrounded a roughly square area, with a v-shaped ditch outside. The gently rolling bank and ditch in the field next to Church Road represent the wall and ditch of part of the south-west side. The bank along the far edge of the field is the north-east wall, and the gap in the middle the gateway. There was a double-arched gateway flanked by guard chambers in the middle of each side, from which roads led to the main administrative building (principia) and commandant's house (praetorium) in the middle. These were flanked by large granaries (horrea). Barracks and other miscellaneous buildings filled the remaining space.</p> <p>The principia was of standard layout, with a courtyard, a long 'audience chamber' across the back of it, and five small rooms at the back, the central one of which was the fort's 'shrine' (sacellum). The adjacent praetorium was arranged around a small courtyard. As was usual in auxiliary forts, the baths were outside the fort, in an annexe to the south-east, surrounded by a wall and shallow ditch. They had the standard suite of rooms ranging from very hot to stone cold, and excavation showed them to have been the finest known in Wales after those of Caerleon, with painted plaster on some of the walls. There are two further parts to the complex, a pottery kiln found in the churchyard, and a roughly paved area, a presumed parade ground, to the north-east of the fort. Nearby is a cemetery and on Gelligaer Common are several small practice camps.</p> <p>The fort's history is difficult to determine. It would appear that it was occupied until soon after AD160, when, like most other minor forts in the area, it seems to have been abandoned. However, finds of the 3rd and 4th centuries suggest some later, possibly civilian occupation, perhaps on a much reduced scale.</p> <p>The monument is of national importance for its potential to enhance our knowledge of Roman military organisation. The monument forms an important element within the wider context of the Roman occupation of Wales and the structures may contain well preserved archaeological evidence concerning chronology, layout and building techniques.</p> <p>The fort is further evidence of the Roman military occupation of south-east Wales and again there is a general association with the other Roman sites in the study area. None of these associations would be obscured by the location of the proposed wind farm. The Gelligaer Roman site lies almost entirely beyond the study area. There would be no impacts to the setting of the fort that would affect its significance. The Fort is not considered further in the assessment.</p>					
MM337	House Platforms to west of Mynydd Machen	Medieval	<p>The monument comprises the remains of two house platforms, probably dating to the medieval or post-medieval periods and situated immediately adjacent to each other in open moorland on the sheltered west-facing upper slopes of Mynydd Machen. The larger, northernmost platform is sub-rectangular on plan and measures 16.5m from east to west by 9m transversely. It is terraced out on its west end, rising above the slope to a height of about 1m - and is terraced into the slope on its east end to a depth of about 1m. The southernmost platform is also sub-rectangular on plan and measures 12m from east to west by 6m transversely. It is terraced out on its west end, rising above the slope to a height of about 1m - and is terraced into the slope on its east end to a depth of about 1m.</p> <p>The settlement presumably represents the remains of seasonal hafotai, the platforms once boasting buildings associated with summer grazing.</p> <p>The monument is of national importance for its potential to enhance our knowledge of medieval and post medieval land use, settlement and economy. It is a relatively well preserved example of an upland settlement and retains great archaeological potential to enhance our knowledge of</p>	322190	190091	8.21km SW	D and below	No

SAM Number	Name	Period	Scheduling description and assessment if any impact to significance from the proposals	Easting	Northing	Distance from centre of turbines	Category of turbines visible	Considered further?
			<p>medieval and post medieval stock rearing practices in the upland zone, whether as permanent settlement, regular transhumance (such as the hafod system of summer pasture), or intermittent opportunistic expansion.</p> <p>The remains of these medieval houses were possibly associated with seasonal upland farming. Their location was chosen to be close to livestock on a localised upland area. The proposed wind farm lies at around 8km to the north-east and would have no impact upon its setting and thus its significance. The house platforms are not considered further in the assessment. There is also limited intervisibility with the proposed wind turbines.</p>					
MM256	Iron Ore Scours at Upper Race, Pontypool	Post Medieval/Modern	<p>The monument consists of extraction features, excavations made in the earth for the purpose of digging out metallic ores. The process of scouring used flowing water released from dammed water courses to expose ores. This area has been used for the extraction of iron ore since the 16th century, under the Hanbury family. The place name Upper Race derives from scouring activities on the site. The excavations form a deep scar down the hillside, supplied with water via extensive watercourses, holding ponds and hushing dams. The main scour contains smaller scours and dams, levels, small pits, and spoil heaps. The whole landscape has remained almost unaltered since at least the 1870s.</p> <p>The monument is of national importance for its potential to enhance our knowledge of mineral extraction practices. It retains significant archaeological potential, with a strong probability of the presence of associated archaeological features and deposits.</p> <p>The Iron Ore Scours are the closest scheduled monument to the proposed wind farm, lying just less than 2km from its centre and only 500m from its western edge. The area of scars is relatively well defined, such that it is unlikely any extend beyond the scheduled area into the site boundary. The proposed wind turbines would be very visible from the Site and there would be an obvious impact on its setting by introducing the turbines so close to it. The scheduled Iron Ore Scours will be assessed further.</p>	327519	198531	1.61km E	C and below	Yes
MM137	Llantarnam Abbey Tithe Barn	Medieval	<p>The monument consists of a tithe barn, a large barn used to store the tithe (a tenth part of the annual produce of agriculture) which was paid by the tenants of ecclesiastical lands, dating to the medieval or post-medieval period. The barn is located immediately to the north of the main buildings of Llantarnam Abbey, which largely date to the 19th century. The barn is rectangular in plan and measures 37m NW/SE by 8m, is roofless but stands to its full height of 6m at the gable ends. It is built from roughly coursed stone, with dressed stone at the corners and around the windows and doorways. The west gable wall has six widely splayed slit windows, three large lower ones and three smaller upper ones, and the three lower ones have wooden lintels still in place on the inside. The east gable wall has an arched entrance placed slightly off-centre (a later addition), and four slit windows with wooden lintels on the inside. The north wall stands to a height of 3.5m and has a 3.5m wide, centrally positioned, opening and five slit windows either side of the opening. The wall to the east of the entrance has been supported by arched, stone-built buttresses. The south wall also stands to a height of 3.5m with a centrally positioned opening matching that on the north side. There are five slit window either side of the opening, three of which have been blocked on the east side. A shed has been built up against the outer side of the wall on the east side of the entrance. The barn is thought to be 13th century in date and is now thought to be a threshing barn rather than a tithe barn.</p> <p>The monument is of national importance for its potential to enhance our knowledge of medieval or post-medieval agricultural and subsistence organisation. It retains significant archaeological potential, with a strong probability of the presence of associated archaeological features and deposits. The structure itself may be expected to contain archaeological information concerning chronology and building techniques.</p>	331198	193017	7.24Km SE	A	No

SAM Number	Name	Period	Scheduling description and assessment if any impact to significance from the proposals	Easting	Northing	Distance from centre of turbines	Category of turbines visible	Considered further?
			The Tithe barn lies over 7km from the centre of the proposed wind farm. It lies on the edge of woodland on its northern side which obscures views from it towards the proposed wind farm. The Tithe Barn would have been located within the farm complex associated with the Abbey with which it has its associations. The proposed wind farm would have no impact on the setting of the Tithe Barn or alter its association with other elements within the Llantarnam Abbey grounds and therefore it would have no effect on its significance. It is not considered further in the assessment.					
MM023	Lodge Wood Camp	Prehistoric	<p>The monument comprises the remains of a hillfort, which probably dates to the Iron Age period (c. 800 BC - AD 74, the Roman conquest of Wales). Hillforts are usually located on hilltops and surrounded by a single or multiple earthworks of massive proportions. Hillforts must have formed symbols of power within the landscape, while their function may have had as much to do with ostentation and display as defence.</p> <p>Lodge Wood camp is a large rectangular hillfort situated on the top of a narrow ridge running WSW/ENE on the north-west edge of Caerleon. It occupies a commanding position, with extensive views all round. It is defended by a series of banks and ditches, with a narrow entrance at the west end, and an inner enclosure at the west end. The east end is defended by a single massive, steep-sided bank 4 - 5m high. Towards the north-east corner two outer banks begin, the outermost one peters out almost immediately, the middle one continuing round the corner and becoming a scarp, as does the inner bank.</p> <p>On the north side the ground drops steeply, and the top of this steep slope has been scarped to form the defences. At the east end the bank is lightly wooded, with bracken ground cover. The first scarp is 6 - 8m high. There is then a berm 5m wide and another scarp 5m high, then another 5m wide berm. Below this the ground drops very steeply, with the lower part the steepest, into a ditch 2m wide and 1m deep on the outside. Outside the ditch is a bank 4 - 5m high on the outside which runs at a slight angle away from the hillfort, stopping about one third of the way along. There are a few small dry 'gullies' running down the slope, and about two thirds of the way along there is a gap in the top scarp and a 'gully' running diagonally across the scarps towards the north-west. The western third of this side is mainly bracken covered, with few trees. The upper scarp is 4m high, and the middle scarp becomes a bank with an internal height of 1.2m and an external height of 6m. The scarp below it also becomes a bank 0.7m high on the inside and 4m high on the outside.</p> <p>On the west end the banks become tree covered again, and as they approach the entrance in the middle of the west side, become more massive. The inner bank, at the entrance, on its east side, is 2m high internally and 4 - 5m high externally. There is then a 3m wide ditch before the next bank which is 2.5m high internally and 6m high externally. There is then another 3m wide ditch before another bank 2.5m high internally. This slopes steeply for c. 1m and then flattens out, before dropping 1.5m into the last ditch. Outside this is a short stretch of low bank 1m high. The entrance is in the middle of the west side and takes the form of gaps c. 2m wide in the banks and causeways across the ditches. The gaps in the banks are 1.5m deep, and the causeways are c. 1m high. Outside the banks the entrance path continues towards the west along the ridge, which here slopes gently towards the west, as a narrow gully. To the south of it is a rectangular hollow 1.5m deep, and on the south side of this is a bank 1.5m high running east/west for a short distance. The banks, except for the small outermost one, continue south of the entrance, with very steep sides. The outer bank has a gap c. 3m wide, in it. This bank stops at the south-west corner and another bank starts just inside it. The middle bank is even more massive here, being c. 7m high on the outside.</p> <p>On the south side the banks along this side are again steep sided and well preserved. In the west half of this side there are three main banks separated by ditches 3m deep and 12m wide. The top one has an internal height of c. 1m at the west end, lowering to nil further east, and an external height of 6m. The middle and lower banks have internal heights of c. 2m and external heights of</p>	332320	191362	9.05km SE	A	No

SAM Number	Name	Period	Scheduling description and assessment if any impact to significance from the proposals	Easting	Northing	Distance from centre of turbines	Category of turbines visible	Considered further?
			<p>5m and 4m respectively. In the middle of the lower ditch is a small bank c. 6m wide and 0.4m high. This tapers out about one third of the way along. Below the outer main bank is a shallow ditch c. 4m wide and then a low bank 1 - 1.5m high. Beyond this the ground slopes away towards the south, but not as steeply as on the north side. Towards the east the banks are slightly lower, with external heights of 5m, 3m and 3m, from the top down, and internal heights of 0.5m, 2m and 1.5m, also from the top down. The inner bank then tapers out and the middle bank becomes a scarp c. 5m high. All that remains of the outer bank is a slight scarp c. 0.5m high. These continue to the south-east corner where they stop. There is a stone-built pigsty (disused) just outside the scarp here.</p> <p>Outside the lower scarp, in a grass field, is a small grass covered mound, 2m high. It is roughly oval, elongated east/west. On its east side, which is very steep, below it is a ditch where Leyland cypress trees grow. North-east of this, beyond the house and on the south-west side of the road, is another oblong bank c1.5m high. It is covered with grass and young trees.</p> <p>The south end of the interior is grass covered, with scattered trees. There is a derelict cottage just inside the gap on the east side. To the north-west of this is a quarry hole, now overgrown. The ground surface at this point is uneven. In the middle is a grass field. At the west end, the field is grass and bracken covered and there is an inner enclosure. There is a rectangular inner enclosure at the west end of the hillfort enclosed by a simple bank. The bank is highest at the east end, where it has an external height of 2m and an internal height of 1m. Elsewhere it has an external height of c. 1m and an internal height of 0 - 1m. There are gaps in it at the west end opposite the entrance to the fort. The interior of the inner enclosure is more or less flat.</p> <p>The monument is of national importance for its potential to enhance our knowledge of later prehistoric defensive organisation and settlement. The site forms an important element within the wider later prehistoric context and within the surrounding landscape. The site is well preserved and retains considerable archaeological potential. There is a strong probability of the presence of evidence relating to chronology, building techniques and functional detail.</p> <p>Hillforts were typically located in prominent positions on hill tops or rises in ground level to maximise their visibility in the wider landscape. Lodge Wood Camp lies over 9km from the centre of the proposed wind farm and although all thirteen turbines would theoretically be visible from the hillfort, they would be at a distance that would cause no obstructions in its intervisibility with the wider landscape. The proposed wind turbines would have no impact upon the significance of the monument and it is not considered further.</p>					
MM009	Newport Castle	Medieval	<p>The summary scheduling description for this record is currently under review and a revised description is being drafted. The following is taken from the national Monuments Record:</p> <p>Only the grand river front survives of Newport Castle. The present castle was probably established in the mid to late fourteenth century, replacing an earlier castle about 1.0km to the south-west on the hill near St Woolos' church, now the Cathedral. The castle was the administrative centre of the eponymous lordship. Significant work was carried out in 1405, at the height of the Glyndwr revolt, and the castle was extensively remodelled in the period between 1430 and 1445. The castle was maintained into the seventeenth century, but was ruinous by the eighteenth. The surviving buildings were used as a brewery in the nineteenth century, whilst the remainder was gradually demolished. In the twentieth century the castle was conserved and consolidated, although a road was built across the western part in 1970.</p> <p>The earlier castle, first mentioned in 1172, probably lay at ST3046587428 where the Ordnance Survey 1st edition 1:500 map of 1885 shows a cairn (see Archaeologia Cambrensis 5th series II (1885), 261-2). The present castle lies on the riverfront at the northern edge of the medieval borough. It consisted of a walled and moated sub-rectangular court roughly 57m north-south by 62m. The main gate opened onto the town, near the head of the Usk Bridge, and a second led</p>	331161	188461	10.68km SE	Part A part none	No

SAM Number	Name	Period	Scheduling description and assessment if any impact to significance from the proposals	Easting	Northing	Distance from centre of turbines	Category of turbines visible	Considered further?
			<p>north into the 'Castle Garden'. The magnificent riverfront has towers at the centre and at either end. The end towers are polygonal, rising from spurred bases, and the centre tower is rectangular with projecting turrets flanking the arch of a water gate or dock. It houses a sumptuous series of apartments with a great hall to the north, a magnificent vaulted audience chamber above the water gate and three tiers of chambers in the end towers. There were kitchens in the southern area.</p> <p>The remains of the Castle lie over 10km from the centre of the proposed wind farm, although the ZTV suggests all thirteen turbines would be visible from part of it. The monument lies in a present urban setting within Newport, with the river to the east, onto which it faces, but with the railway viaduct to the north as well as parts of the main road network of the town. Although the upper parts of the castle may enable views of the proposed wind farm, the majority of the remains would not have any intervisibility. The distance of the proposed wind farm is such that there would be no impacts on the setting of Newport Castle which would affect its significance. The monument is not considered further in this assessment.</p>					
MM192	Old Beam Pump & Winding Engine, Glyn Pits	Post Medieval/Modern	<p>The monument consists of the remains of a winding engine house, beam pumping engine house, two shafts and pond, dating to the 19th century. The winding engine house dates to the mid-19th century and is constructed of dressed stone. It contains a single cylinder double acting vertical steam engine 30" bore and 5' stroke driving two 15' diameter flat rope drums. It was made by the Neath Abbey Engineering Works between 1840 and 1845. The beam pumping engine house has a Cornish type Beam Engine, with a separate condenser and parallel motion. It was also built by the Neath Abbey Works and installed in 1845. The engine has a 24" bore and 6' stroke. The pond was presumably used as a supply for a balance wheel, which would have been the first structure on the site.</p> <p>The monument is of national importance for its potential to enhance our knowledge of 18th or 19th century industrial practices. It retains significant archaeological potential, with a strong probability of the presence of associated archaeological features and deposits. The structure itself may be expected to contain archaeological information concerning chronology and building techniques. An industrial building may be part of a larger cluster of monuments and their importance can be further enhanced by their group value.</p> <p>The monument is associated with mining in an area 2.4km to the north-east of the centre of the proposed wind farm and only 500m north from the site boundary. Although lying in close proximity, the ZTV indicates that between 1 and 3 turbines would be visible only. The Old Beam Pump and Winding Engine is associated with the former adjacent industrial sites. The proximity of the scheduled monument is such that more detailed assessment is made.</p>	326563	199829	2.42km N	E	Yes
MM269	Pen y Fan Canal Reservoir	Post Medieval/Modern	<p>The monument consists of a dam, a barrier of concrete or earth built across a river to create a reservoir of water for domestic and/or industrial usage, dating to the 18th century. The Pen y Fan Reservoir or Pound y Coedcae, was built around 1794-6 to serve the Monmouthshire Canal. The Crumlin Arm of the canal had many locks and heavy traffic, so was not sufficiently supplied by the small river. Two other reservoirs were also built at Abercarn and Hafodyrynys. The Pen y Fan reservoir was formed by a large earth dam with stone facings, forming banks on three sides of a gentle slope and was much larger than other contemporary industrial ponds. A low bank to the north marks the original extent of the reservoir. The outlet to the canal feeder forms a stone-lined, oval tunnel, and a valve chamber is set into the bank.</p> <p>The monument is of national importance for its potential to enhance our knowledge of 18th or 19th century water supply, drainage and industrial practices. It retains significant archaeological potential, with a strong probability of the presence of associated archaeological features and deposits. The structure itself may be expected to contain archaeological information concerning chronology and building techniques. A dam may be part of a larger cluster of monuments and their importance can be further enhanced by their group value.</p>	319650	200541	6.38km ENE	A	No

SAM Number	Name	Period	Scheduling description and assessment if any impact to significance from the proposals	Eastings	Northing	Distance from centre of turbines	Category of turbines visible	Considered further?
			The reservoir lies over 6km from the centre of the proposed wind farm. The significance of the reservoir is that it could enhance our knowledge of 18th or 19th century water supply, drainage and industrial practices. Although its closer setting and association with the canals is an important part of the significance of the monument, its wider setting is not. The proposed wind turbines would not affect the significance of the monument and it is not considered further.					
MM011	Penrhos Camp (Civil War earthworks)	Post Medieval/Modern	<p>The monument consists of the remains of a substantial 17th century artillery fort located on a rounded promontory of land above the Afon Llwyd. It is located on a gentle south-west facing slope with extensive views along the valleys of the Afon Llwyd and the River Usk and was well sited to command several routes north out of Caerleon. The fort is roughly 150m² with five projecting bastions now traceable, one each on the north and south sides with flanks perpendicular to the curtain, and three angle bastions set obliquely to the corners. One of the bastions, on the south side, has been nearly ploughed away, but all were probably originally diamond shaped in plan. The surviving bastions comprise large mounds with flat tops, now all largely tree covered. Some sections of bank survive between the bastions, particularly on the north-west side where the bank and the ditch can be easily traced. The present farmhouse occupies the north-west corner of the earthworks and incorporates some early or mid-17th century fabric. The fort is not mentioned in surviving contemporary documents but Penrhos was occupied by the Royalist Morgans of Llantarnam during the Civil War. It had been acquired from the Williams family in 1600 and it may be significant that Sir Roger Williams (d1595) was a celebrated career soldier who had served extensively throughout Europe, including the Low Countries and later published a military manual.</p> <p>The monument is of national importance for its potential to enhance our knowledge of Civil War artillery fortifications. It is an unusual example of an isolated fort associated with a relatively minor house and may reflect an initiative or preference of its owner. It retains significant archaeological potential, with a strong probability of the presence of associated archaeological features and deposits.</p> <p>The scheduling description identifies that the setting of the Civil War earthwork is an important part of the significance of the monument. The site was located to command views over the Afon Llwyd to the west and River Usk to the south. The Afon Llwyd Valley does run to the north-west towards the proposed wind farm, and so the proposed wind turbines, of which all thirteen are likely to be visible. This could possibly lead to a change in the significance of the monument, although at 10km distance, this is unlikely. The monument is assessed further.</p>	334220	191767	10.30km	A	Yes
MM149	Pen-y-Rhiw Round Cairn	Prehistoric	<p>The monument comprises the remains a burial cairn, probably dating to the Bronze Age (c. 2300 - 800 BC). The cairn is round in plan and measures 13m in diameter and 1m high and is turf covered. In the centre is a square hollow measuring 1.5m by 1.5m and 0.7m deep, within which are two upright slabs, the side slabs of a cist. The hollow contains a number of stones that probably originate from the body of the cairn. On the north side is a large hollow, measuring 2m in diameter and 0.5m deep and to the west of the cairn is an area of quarrying.</p> <p>The monument is of national importance for its potential to enhance our knowledge of prehistoric burial and ritual practices. The monument is an important relic of a prehistoric funerary and ritual landscape and retains significant archaeological potential, with a strong probability of the presence of both intact burial or ritual deposits, together with environmental and structural evidence. Cairns may be part of a larger cluster of monuments and their importance can be further enhanced by their group value.</p> <p>The scheduled cairn lies within the highest category of the ZTV at a distance of over 10km from the centre of the proposed wind farm. The proposals would not affect the intervisibility of the scheduled cairn with other monuments of similar date in the area or alter their interrelationship, although the proposed wind turbines would be a slightly visible component in views from them,</p>	316792	191971	10.41km SW	A	No

SAM Number	Name	Period	Scheduling description and assessment if any impact to significance from the proposals	Easting	Northing	Distance from centre of turbines	Category of turbines visible	Considered further?
			the distances involved is such that they would not cause any change to the significance of the monument and it is not assessed further.					
GM164	Rectangular Earthworks 530m SSW of Heol-Ddu-Uchaf	Roman	<p>The monument comprises the remains of two Roman marching camps, probably dating from the conquest of Wales by the Romans in the first century AD (probably around AD 74 - 78). It was built as a temporary camp by a marching army as units of the Roman legions pushed west.</p> <p>The earthworks, situated on the top of a hill, consists of two rectangular enclosures, the one to the west much more complete than the other. The westerly one is a small rectangular enclosure measuring 28m by 25m consisting of a bank 3-4m wide by 1m high (lower on the east side - c. 0.5m), with a shallow external ditch, 1m wide. On the west side is an entrance 2m wide with an in-curving bank. The interior is flat and featureless. A few metres to the east is a similar earthwork but most of the bank is barely visible.</p> <p>The monument is of national importance for its potential to enhance our knowledge of Roman military organisation. The monument forms an important element within the wider context of the Roman occupation of Wales and the structure itself may be expected to contain archaeological information in regard to chronology, building techniques and functional detail.</p> <p>The scheduled earthworks lie within the highest category of the ZTV at a distance of over 10km west of the centre of the proposed wind farm. The proposals would not affect the intervisibility of the earthworks with other monuments of similar date in the area or alter their interrelationship, although the proposed wind turbines would be a slightly visible component in views from them, the distances involved is such that they would not cause any change to the significance of the monuments and they are not assessed further. The proposed wind farm has no known impacts on any associated Roman military sites.</p>	313834	199154	11.76km W	A	No
MM066	Ringwork 225m North-east of Rhiwderyn	Medieval	<p>The monument comprises the remains of an earthwork enclosure. The date or precise nature of the enclosure is unknown, but it is likely to be late prehistoric in date although a medieval date has been suggested by some writers. The site is located on the north-east end of a ridge on the south side of the Ebbw Valley. The enclosure is roughly circular in plan, 73m in diameter, enclosed by a bank. The bank is best preserved on the south-east side, where it is up to 1.5m high and 10m wide. On the remaining sides the bank has been ploughed away leaving a scarp, and on the north-east side the scarp has a series of quarry holes dug into it and low mounds of spoil piled on to it. On the north and west sides the ground slopes steeply away from the site, while on the other sides it slopes away more gently. The interior of the enclosure is flat and is crossed by post-medieval field boundaries.</p> <p>The monument is of national importance for its potential to enhance our knowledge of later prehistoric or medieval defensive organisation and settlement. The site is well preserved and retains considerable archaeological potential. There is a strong probability of the presence of evidence relating to chronology, building techniques and functional detail.</p> <p>The scheduled ring work lies almost 10km south of the centre of the proposed wind farm and within the second highest category of the ZTV. The proposals would not affect the intervisibility of the ringwork with other monuments of similar date in the vicinity, a number of which lies to the east and west of it, rather than to the north. The proposed wind turbines would be a slightly visible component in views from the ringwork to the north, the distances involved is such that they would not cause any change to the significance of the monument and it is not assessed further.</p>	326406	187730	9.84km S	B	No
MM046	Round Cairn 315m south of Upper Wenallt	Prehistoric	<p>The monument comprises the remains of a round barrow, a burial mound probably dating to the Bronze Age (c.2300 BC - 800 BC) and situated in enclosed improved meadow on the SW-facing slopes above Risca and immediately to the north of Cotswold Way. The grass-covered barrow is circular on plan and measures about 12m in diameter and up to 0.4m in height.</p>	325634	190561	7.03km S	C	No

SAM Number	Name	Period	Scheduling description and assessment if any impact to significance from the proposals	Eastings	Northing	Distance from centre of turbines	Category of turbines visible	Considered further?
			<p>The monument is of national importance for its potential to enhance our knowledge of prehistoric burial and ritual. The well-preserved monument is an important relic of a prehistoric funerary and ritual landscape and retains significant archaeological potential, with a strong probability of the presence of both further burial or ritual deposits and environmental and structural evidence, including a buried prehistoric land surface.</p> <p>The round cairn lies 7km to the south of the centre of the proposed wind farm, from which a possible 7 to 9 turbines may be visible. The monument actually lies on the southern side of a small hillock and it is unlikely that significant views to the north, towards the proposed wind farm, would be present. The proposals would not affect the intervisibility of the scheduled cairn with other monuments of similar date in the area or alter their interrelationship, although the proposed wind turbines may potentially be a slightly visible component in views from them, the distances involved and its location on a south facing slope are such that the proposed wind farm would not cause any change to the significance of the monument and it is not assessed further</p>					
GM511	Ruperra Hillfort and Motte	Prehistoric	<p>The monument comprises the remains of a medieval castle motte set within a much earlier, Iron Age (c. 800BC-AD 74) hillfort. The hillfort and motte are located on top of the Coed Craig Ruperra ridge and have commanding views. The hillfort has a steep scarp to the south and multivallate defences on the north slope and at either end. The motte is at the highest point of the ridge and stands 6m high and 12m in diameter at the top. A dry stone revetted ramp curves up the west side of the motte and the top is perfectly level with a low parapet wall around it. These features relate to the later re-use of the motte as the site of a two-storey summerhouse for Ruperra Castle in the 18th century. Some cobbled paving and buildings foundations are visible.</p> <p>The site is of national importance as a multi-period defensive site, with well-preserved remains of a hillfort, motte and 18th century garden features. The site is well preserved and retains considerable archaeological potential. There is a strong probability of the presence of evidence relating to chronology, building techniques and functional detail.</p> <p>The site lies over 10km to the south-west of the centre of the proposed wind farm, but located on a prominent hill top with the potential for 9 or less turbines to be visible from it. The distance of the site from the proposed wind farm is such that the proposals would not affect the intervisibility of the hill fort with other monuments of similar date in the area or alter their interrelationship, although the proposed wind turbines may potentially be a slightly visible component in views north-east from it. It is considered that the proposed wind farm would not cause any change to the significance of the monument and it is not assessed further.</p>	322262	186660	11.28km S	C and below	No
MM141	St Illtyd Castle Mound	Medieval	<p>The monument comprises the remains of a motte and ditch, dating to the medieval period (c. 1066 -1540 AD). It consists of a steep-sided mound some 35m in diameter at its base with a flat summit 17m across occupying a ridge top location high above the eastern flank of the Ebbw with wide views in all directions but the east. On the south side the mound is 3.5m high with a ditch or quarry hole, 2m wide and 1.5m deep, towards the west end. The west side is 5m high and very steep. At its base is a flat-bottomed ditch 4m wide and 1m deep which stops halfway along the north side. On the north-east side there is a hollow 8m long and 0.6m deep. A retaining wall has been built along the base of the motte on the east side. A path leads up the mound from the north side to the summit. It is located immediately to the east of the medieval, possible pre-Conquest church of St Illtyd, which may have lain within any former bailey. Beyond this are the buried footings of the massive 13th or 14th century towers of Castell Taliorum, the relationship between motte, church and castle being uncertain. It is unclear whether the motte represents a castle of the Welsh lords of Gwynllwg or a relic of the Norman invasion of the area.</p> <p>The monument is of national importance for its potential to enhance our knowledge of medieval timber castles and the Norman invasion of the south-Wales uplands. It is well-preserved and an</p>	321725	201923	5.76km NW	A	Yes

SAM Number	Name	Period	Scheduling description and assessment if any impact to significance from the proposals	Eastings	Northing	Distance from centre of turbines	Category of turbines visible	Considered further?
			<p>important relic of the medieval landscape and shares group value with the adjacent church and later masonry castle site, the ambiguous relationship between early ecclesiastical and successive secular sites reflecting that at nearby Mynyddislwyn (MM035). It forms one of a series of undocumented and similarly located early castles across the uplands of the former Welsh lands of Gwynllwg and Senghenydd that could equally be interpreted as Norman or Welsh. It retains significant archaeological potential, with a strong probability of the presence of both structural evidence and intact associated deposits.</p> <p>The castle mound site lies 5.7km north-west of the centre of the proposed wind farm with all 13 turbines visible from it. Castle sites were often located to look over wide areas for defence and maximise their visibility, although the extent of such visibility would vary on their locations. St Illtyd Castle mound is located on a hilltop, close to the associated church. The proposed wind farm would have no impact upon their relationship or intervisibility, but it would be a visible feature to the south-east of the Site. The impact of the proposed wind farm on the monument is assessed further.</p>					
MM309	St. Peter's Churchyard Cross, Henllys	Medieval	<p>The monument consists of a free standing cross in the churchyard of St. Peter's church, Henllys. The octagonal medieval cross-shaft survives to a height of 0.37m and is 0.28m wide at the base, tapering to 0.24m at the top. The base comprises four ashlar-built steps 3.73m square at ground level, surmounted by a square socket-stone 0.76m wide by 0.55m high, with large pyramid stops at the corners. The lowest step has a deeply chamfered underside. The cross was recorded in its current position in 1893.</p> <p>The monument is of national importance for its potential to enhance our knowledge of the organisation and practice of Christianity. It retains significant archaeological potential, with a strong probability of the presence of associated archaeological features and deposits. A cross may be part of a larger cluster of monuments and their importance can be further enhanced by their group value.</p> <p>The monument lies 6.7km south of the centre of the proposed wind farm, in an area with between 1 and 3 turbines visible. The churchyard cross lies on the southern side of the church and thus would most likely have no intervisibility with the proposed wind farm. The significance of the cross is its association with the adjacent church rather than its wider intervisibility. The proposed wind farm would have no impact upon the significance of the monument and it is not considered further.</p>	326764	191017	6.69km S	D	No
MM310	St. Sannan's Churchyard Cross, Bedwellty	Medieval	<p>The monument consists of a free standing cross in the churchyard of St. Sannan's church, Bedwellty. It is a partially restored medieval cross. It comprises three rubble-built steps 2.8m square at ground level, surmounted by a square socket-stone 0.77m wide by 0.38m high, with large grooved and broached stops at the corners. The socket-stone supports a chamfered sundial shaft 0.95m high, 0.33m wide at the base, tapering to 0.22m at the top. The sun-dial shaft dates to 1722 and an inscription on the east face of the socket-stone records its restoration in 1925. The cross was recorded in its current position since in 1893.</p> <p>The monument is of national importance for its potential to enhance our knowledge of the organisation and practice of Christianity. It retains significant archaeological potential, with a strong probability of the presence of associated archaeological features and deposits. A cross may be part of a larger cluster of monuments and their importance can be further enhanced by their group value.</p> <p>The churchyard cross lies 9.3km west of the centre of the proposed wind farm, in an area where all 13 turbines are likely to be visible. The churchyard cross lies on the southern side of the church within a large cemetery area, which extends further to the south-east. There are no buildings between the cross and the proposed wind farm. The significance of the cross is its association with the adjacent church and the wider cemetery rather than its intervisibility with</p>	316648	200290	9.31km E	A	No

SAM Number	Name	Period	Scheduling description and assessment if any impact to significance from the proposals	Eastings	Northing	Distance from centre of turbines	Category of turbines visible	Considered further?
			the wider landscape. The proposed wind farm would have no impact upon the significance of the monument and it is not considered further.					
MM084	Tredegar Fort	Prehistoric	<p>The monument comprises the remains of a multivallate hillfort, which probably dates to the Iron Age period (c. 800 BC - AD 74, the Roman conquest of Wales). The hillfort occupies a commanding position on a hilltop on the western edge of Newport. It is roughly circular in plan, measuring around 300m in diameter, and consists of a series of concentric banks and ditches. On the north-east side the inner bank is 1m high on the inside and 2.5m high on the outside, with a small ditch 3m wide and 1m deep immediately outside it. Outside this is a wide flat area and then the outer bank which is up to 2.5m high on the inside (highest in the centre of this side) and 4m high on the outside where there is a ditch 3m - 4m wide and 2m - 2.5m deep. The sides of the bank and ditch are very steep. There is a gap in the outer bank 2m wide, with a low causeway opposite it across the ditch. Further north-west there is a wide causeway across the inner ditch. At the north end of the north-east side the defences turn sharply towards the south-west. The inner bank becomes a scarp 3m high with a ditch 3m wide and 0.8m deep outside it. Towards the west end there is a 2m wide gap in the inner scarp, with causeways across both ditches. At the south end of this side the defences begin to curve round to the south. The inner scarp is 4m high here, the ditch outside it 3m wide and 0.8m deep. The bank outside it is 1.5m high, below which the ground slopes down to another scarp 3m high, with an outer bank 2m high on the outside. On the south-west side this outer bank splits away from the scarp above it and becomes an outer third line of defence. It becomes larger, 2m - 3m high, and has a 3m wide gap in it, without corresponding gaps in the banks inside it. The inner scarp is 3m high on this side with a steep sided ditch 2m high outside it. Outside this the former outer scarp continues as a bank 1m high on the inside with a ditch outside it 2m deep. In the middle of this side, the two inner ditches have causeways across them, 4m wide, with corresponding gaps in the banks. East of this, the middle bank peters out and the ditch becomes shallower. There is a wide gap in the outer ditch, and it then continues towards the east, finally petering out. This bank continues, also lower, and then peters out. The inner scarp is lower east of the causeway. It is 2.3m high and the ditch is 1.5m deep, becoming negligible towards the east. On the south-east side, the ground slopes gently towards the south-east. The inner scarp is 2.5m high. Outside it is level ground and then, at the southernmost end, is an outer bank with an internal height of 1m and an external height of 2.5m. Further north the outer bank becomes a scarp and has a ditch outside it 3m - 4m wide and 1m deep. Outside this is an area of confused hollows. Near the north end of this side the outer scarp becomes a bank again, and begins to heighten and the ditch outside it starts. The interior of the hillfort is flat, covered with grass and a few trees. At the west end, the level is lower and remains of parts of a golf course are visible (a tee and a bunker).</p> <p>The monument is of national importance for its potential to enhance our knowledge of later prehistoric defensive organisation and settlement. The site forms an important element within the wider later prehistoric context and within the surrounding landscape. The site is well preserved and retains considerable archaeological potential. There is a strong probability of the presence of evidence relating to chronology, building techniques and functional detail.</p> <p>Tredegar Fort lies over 10km south of the proposed wind farm, on a hilltop overlooking Tredegar and Newport. Theoretically all 13 turbines would be visible from most of the fort. There are a number of enclosures of likely similar date along higher ground to the south-east, south and south-west of the proposed wind farm and also MM045 Twm Barlwm to the north of it, which have good views over the lower ground to the south and the Bristol Channel. The proposed wind farm lies north of these and would not intervene in any intervisibility that may be present between these other hillforts and enclosures. The distance of the proposed wind farm from the hillfort is such that although they may be present in distant views to the north, it would not be enough to impact upon its significance. The hillfort is not considered further.</p>	328927	186818	11.08km SSE	A	No

SAM Number	Name	Period	Scheduling description and assessment if any impact to significance from the proposals	Easting	Northing	Distance from centre of turbines	Category of turbines visible	Considered further?
MM044	Twm-Barlwm Mound and Bailey Castle	Medieval	<p>The monument comprises the remains of a motte and bailey castle, a military stronghold built during the medieval period, possibly built on the site of an earlier, Iron Age, hillfort. The motte and bailey occupy a spectacular position on a conical shaped hill at the west end of Mynydd Henllys. The hill slopes steeply on all sides, and there are panoramic views in all directions. The motte is located at the east end of the hilltop. It is steep-sided, 7m high with a flat summit 17m in diameter. On the west side of the motte is a rock-cut ditch, 2.5m deep and 4m wide with near vertical rock faces. On the east and south sides is a shallow ditch, around 1m deep, while on the north side there is no ditch. Extending west from the rock-cut ditch a bank and ditch run around the long oval hilltop enclosing an area of roughly 9 acres. On the south side the bank is 0.4m high on the inside and 3m high on the outside, and the ditch is 1.5m wide and 1.5m deep. Halfway along the south side is a 40m wide gap in the defences, although there are several small lumps in the ditch and on the line of the bank indicating that the rampart could have been disturbed. There are two short, interrupted, sections of bank and ditch around the south-west corner, with the foundations of a stone wall on the line of one missing section. There is a short stretch of bank and ditch on the west side and then another large gap. Along the north side, the bank and ditch are continuous, except towards the middle of the section where a narrow causeway crosses the ditch and there is a corresponding gap in the bank. The bank and ditch are larger on the north side, with the bank up to 1.5m high on the inside and 4m high on the outside, and the ditch 1.7m deep. The interior of the enclosed area is gently sloping and featureless, with a Trig Point positioned close to the middle. A track runs through the middle of the enclosed area, with newly-built steps leading over the ramparts at the west end.</p> <p>The monument is of national importance for its potential to enhance our knowledge of medieval defensive organisation and later prehistoric defensive organisation and settlement. The well-preserved monument forms an important element within the wider later prehistoric and medieval context and the structure itself may be expected to contain archaeological information relating to chronology, building techniques and functional detail.</p> <p>The monument lies 5km south of the proposed wind farm and is likely to have views to all 13 turbines. The Iron Age hillfort element may have intervisibility with the similar monuments to the south-west, south and east (such as MM084, Tredegar Fort). The proposed wind farm would not intervene in any intervisibility between these monuments. The proximity of the site from the proposed wind farm and its visibility is such that the site is considered further.</p>	324222	192610	5.03km S	A	Yes
MM033	Twyn Cae-Hugh Round Barrow	Prehistoric	<p>The monument comprises the remains of an earth and stone built round barrow, which probably dates to the Bronze Age (c. 2300 - 800 BC). The barrow is circular in plan, 22m in diameter and 3m high. It has steep sides and a hollow top, 7m in diameter and 1m deep, that is probably the result of antiquarian investigations.</p> <p>The monument is of national importance for its potential to enhance our knowledge of prehistoric burial and ritual practices. The features are an important relic of a prehistoric funerary and ritual landscape and retain significant archaeological potential. There is a strong probability of the presence of both intact ritual and burial deposits, together with environmental and structural evidence. Barrows may be part of a larger cluster of monuments and their importance can be further enhanced by their group value.</p> <p>The Twyn Cae Hugh round barrows lie on an area of high ground to the south-west of the proposed wind farm, some 10km to the south-west from the centre, with theoretically all 13 turbines visible. The round barrow lies close to further barrows and burial cairns lying on the same ridge (MM149, MM196 and MM070). The proposed wind farm would not intervene on any intervisibility between these monuments or any other known barrows in the vicinity. The proposed wind farm would not alter the significance of the round barrow and it is not considered further.</p>	317381	191509	10.18km SW	A	No

SAM Number	Name	Period	Scheduling description and assessment if any impact to significance from the proposals	Eastings	Northing	Distance from centre of turbines	Category of turbines visible	Considered further?
GM121	Twyn Castell	Medieval	<p>The monument comprises the remains of a motte dating to the medieval period (c. 1066 -1540 AD). A motte is a large conical or pyramidal mound of soil and/or stone, usually surrounded by either a wet or dry ditch, and surmounted by a tower constructed of timber or stone. Twyn Castell is a large steep-sided motte, with a flat top with a diameter measuring 15m.</p> <p>The monument is of national importance for its potential to enhance our knowledge of medieval defensive practices. The monument is well-preserved and an important relic of the medieval landscape. It retains significant archaeological potential, with a strong probability of the presence of both structural evidence and intact associated deposits.</p> <p>The castle mound site is over 10km west of the centre of the proposed wind farm with all 13 turbines theoretically visible from it. Castle sites were often located to look over wide areas for defence and maximise their visibility, although the extent of such visibility would vary on their locations. Twyn Castell is located on a small hilltop adjacent to residential development to the west and large amounts of woodland to the east. The distance of the proposed wind farm and the likely minimal visibility due to existing woodland is such that the monument is not considered further.</p>	313672	196942	11.90km W	A	No
MM065	Twyn Pant-Teg Round Barrow	Prehistoric	<p>The monument comprises the remains of an earthen built round barrow, which probably dates to the Bronze Age (c. 2300 - 800 BC). The barrow comprises a roughly circular mound, 15m in diameter and 1.5m high, with steep sides and a flattish top. On the east side, a large stone protrudes through the grass, which may be a kerbstone defining the edge of the barrow. On the west side a trench has been cut through the monument, from the west edge to the centre. This measures 5m long, 1m wide and 0.5m deep and may be an early excavation trench.</p> <p>The monument is of national importance for its potential to enhance our knowledge of prehistoric burial and ritual practices. The features are an important relic of a prehistoric funerary and ritual landscape and retain significant archaeological potential. There is a strong probability of the presence of both intact ritual and burial deposits, together with environmental and structural evidence. Barrows may be part of a larger cluster of monuments and their importance can be further enhanced by their group value.</p> <p>The Twyn Pant-Teg round barrows lie on an area of high ground to the south of the proposed wind farm, some 9km from the centre, with 4-6 turbines visible. The round barrow lies close to further barrows and burial cairns lying on a ridge to the north-west. The proposed wind farm would not intervene on any intervisibility between these monuments or any other known barrows in the vicinity. The proposed wind farm would not alter the significance of the round barrow and it is not considered further.</p>	323984	188855	8.88km S	C	No
MM070	Twyn-Yr-Oerfel Round Barrows	Prehistoric	<p>The monument comprises the remains of two earthen built round barrows, burial monuments which probably date to the Bronze Age (c. 2300 - 800 BC). The eastern barrow is circular in plan, 10m in diameter, up to 1.3m high with steep sides and has a 0.4m deep depression in the centre. The western barrow is circular in plan, 15m in diameter, and up to 1.8m high with steep sides. The barrows, constructed on the top of a natural rock outcrop on a high ridge in moorland overlooking the Sirhowy Valley, are grass covered. The barrows are likely to have covered a single primary burial, cut into the bedrock, either in a pit or a cist. Secondary burials, probably cremations, could have been dug into the barrows during the Bronze Age, placed within the body of the monument in pots.</p> <p>The monument is of national importance for its potential to enhance our knowledge of prehistoric burial and ritual practices. The features are an important relic of a prehistoric funerary and ritual landscape and retain significant archaeological potential. There is a strong probability of the presence of both intact ritual and burial deposits, together with environmental and structural evidence. Barrows may be part of a larger cluster of monuments and their importance can be further enhanced by their group value.</p>	318263	190644	10.00km SW	A	No

SAM Number	Name	Period	Scheduling description and assessment if any impact to significance from the proposals	Easting	Northing	Distance from centre of turbines	Category of turbines visible	Considered further?
			The scheduled cairns have theoretically visibility with all thirteen of the proposed wind turbines, although they lie at a distance of 10km. The two cairns lie on a hilltop with clear intervisibility between them, which would be unaffected by the proposals. The proposals would not affect their interrelationship. There would be no change to the significance of the monuments from the proposals.					

HEDBA APPENDIX 2: LISTED BUILDINGS

Stage 1: Identification of all listed buildings within 10km of the application site

Record Number	Name	Grade	Location	Broad Class	Easting	Northing	Distance from site centre (km)
1866	St Illtyd's Church	II*	Set in centre of small settlement of St Illtyd, on north side of by-road. Large circular churchyard with remains of medieval churchyard cross some 10 metres north of church.	Religious, Ritual and Funerary	321798	201957	5.76
1867	Hafod-Arthen	II	Located some 0.25km south-east of St Illtyd's Church, reached via short track.	Domestic	322034	201884	5.55
1880	Gelli-groes Mill	II*	Reached by a side road running south-east from Newport Road (A4048); the Mill faces the Sirhowy River and the bridge and is within a grassy enclosure which retains sluices, channelled millrace and tail race, grinding stones and other machinery.	Industrial	317791	194715	8.29
1881	Penllwyn, former manor house now Penllwyn Arms public house	II*	On the hillside west of the town centre, in an open space but surrounded by Penllwyn estate development.	Commercial	317406	195592	8.40
1882	Church of St Tudor Mynyddislwyn	II*	On the crest of Mynyddislwyn, surrounded by a walled churchyard.	Religious, Ritual and Funerary	319335	193917	7.24
1883	Beulah Baptist Church and attached wing and gateway	II	Set above the road running along the west bank of the River Ebbw, a little north of the town centre, side on to the road and facing a churchyard.	Religious, Ritual and Funerary	321039	197103	4.55
1884	Crumlin Viaduct east Abutment Ebbw Valley	II	High on the east side of the Ebbw Valley, the open ground of the steep hillside falling away below, with the Sofrydd development above.	Transport	321470	198637	4.22
1885	Former Barn at Croespenmaen	II	In the hilltop community of Croespenmaen just south of the crossroads with the A4251.	Agriculture and Subsistence	319566	198599	6.08
1886	Capel y Babell	II	On the south boundary of Cwmfelin-fach and a short way north of the Sirhowy River, in a maintained open space, a walled graveyard adjoining to east.	Religious, Ritual and Funerary	318568	191411	9.34
1887	Former School Room, New Bethel, and attached wall	II	On the steep lane, the boundary between Newbridge and Pontllanfraith communities, ascending from the valley to Mynyddislwyn; opposite New Bethel Chapel.	Education	319247	195418	6.68
1888	Penmaen House	II	Reached by a short track from the main thoroughfare between Penmaen and Pontllanfraith, part of the very small historic core of Penmaen and south-west of the later Model Village development.	Domestic	318243	197949	7.33
1889	Former Navigation Colliery Offices	II	On the south side of the colliery complex, at terrace level and rising directly from the main Revetment Wall, approached both from the terrace and by a flight of steps up the bank from south.	Industrial	321146	198725	4.56
1890	Former Navigation Colliery Chimney	II*	In the centre of the main Revetment Wall, between the north and south Winding Engine Houses and close to the Workshops and Store, and Lamp Room to rear.	Industrial	321107	198790	4.61
1891	Former Navigation Colliery South Winding Engine House	II*	Standing on the main Revetment Wall at the south end. Paired with the North Winding Engine House at north end.	Industrial	321140	198740	4.57
1892	Former Navigation Colliery Lamp Room	II	At the rear of the main terrace and extending south of the Colliery Chimney.	Gardens, Parks and Urban Spaces	321114	198776	4.60
1893	Former Navigation Colliery Workshops and Stores	II	At the rear of the main terrace and extending north of the Colliery Chimney.	Industrial	321089	198829	4.64
1894	Former Navigation Colliery North Winding Engine House	II*	Standing on the main Revetment Wall at the north end. Paired with the South Winding Engine House at south end.	Industrial	321105	198841	4.63
1895	Former Navigation Colliery Electrical Outbuilding	II	At the north end of the main terrace immediately north of the Colliery Workshops.	Industrial	321080	198860	4.66
1896	Former Navigation Colliery Power House and Pump House	II*	Located on a lane north from Kendon Road near the centre of Crumlin. At the north end of the colliery complex at road level, paired in position with the Fan House on the other side of the Heapstead.	Industrial	321120	198860	4.62
1897	Former Navigation Colliery Fan House and Fan Drift	II*	Located on a lane north from Kendon Road near the centre of Crumlin. At the south end of the colliery complex at road level, paired in position with the Power House on the other side of the Heapstead.	Industrial	321160	198750	4.55
1898	Crumlin Old Farmhouse and abutting barn	II	Situated on the north slope of Cwm Kendon between Crumlin and Croespenmaen and reached by a long track from the Trinant road.	Domestic	320196	199066	5.57
1899	Cwmdows Farmhouse	II*	Aligned N/S at right angles to the road, set on a platform in the hillside and now surrounded by C19 and later housing development.	Domestic	320480	196923	5.13
1900	Rhyswg Fawr Farmhouse and walled forecourt	II	High on the mountain reached by a long lane and track rising from the south-east end of Abercarn village, on the south side of the Gwyddon valley.	Domestic	322657	194604	4.18
1901	Caerllwyn Isaf and attached byre/stable	II	On the west flank of Mynyddislwyn, close to the N/S mountain road which leads south to Cwmfelin-fach in the Sirhowy Valley; stands in a walled and gated enclosure with stone stile to field.	Domestic	318616	193410	8.11
1902	Cyncoed Farm Cottage	II	On the hillside, the east slope of Cwm Philkins, reached by a lane leading south from Oakdale village and a short farm track.	Domestic	319063	197689	6.50
1903	Church of St Luke	II*	Set into the wooded hillside above the Ebbw Vale just above the centre of Abercarn, reached up a side road and approached through a shallow stone tiled gateway and up a steep terraced double flight of steps to west front.	Religious, Ritual and Funerary	321640	195077	4.67
1904	Gelli-groes Millhouse and attached Barn	II	Reached by a side road running south-east. from Newport Road (A4048); the Millhouse faces the minor road bridge over the Sirhowy River.	Industrial	317773	194696	8.32

Record Number	Name	Grade	Location	Broad Class	Easting	Northing	Distance from site centre (km)
1905	Bridge over Sirhowy River at Gelligroes	II	Bridge forms part of the south boundary between Pontllanfraith and Ynysddu; adjacent to the mill complex and small hamlet of Gelli-groes; reached by a side road running south-east from Newport Road (A4048).	Transport	317812	194694	8.28
1906	Cwmbrynar aka Cwmbraenar Cottage	II	Approximately 0.75km east of Pontllanfraith and the Sirhowy River. Set back from the main road behind rubble walled and gated forecourt.	Domestic	318795	195999	6.96
1908	No 2 Garden Suburbs, Pont-y-Waun Garden Suburb, GWENT	II	Semi-detached pair at north end of the Garden Suburbs, with rubble front garden wall with gabled coping.	Domestic	322217	193062	5.64
1909	No 6 Garden Suburbs, Pont-y-Waun Garden Suburb, GWENT	II	Semi-detached pair, near the north end of Garden Suburbs, with rubble front wall with gabled coping.	Domestic	322207	193046	5.66
1910	No 10 Garden Suburbs, Pont-y-Waun Garden Suburb, GWENT	II	Terraced group to north of the circus; the distinctive stone wall to the front gardens has gabled copings.	Domestic	322205	193027	5.67
1911	No 22 Garden Suburbs, Circus, Pont-y-Waun Garden Suburb, GWENT	II	Situated on the upper north side of the circus, one of the principal blocks in the Garden Suburbs. Undulating front garden with similarly shaped rubble boundary wall, which to left links with Nos 10 to 20.	Domestic	322192	192983	5.72
1912	No 30 Garden Suburbs, Circus, Pont-y-Waun Garden Suburb, GWENT	II	Set into the slope on the upper south side of the Circus, one of the principal blocks of the Garden Suburbs. The distinctive undulating stone wall to the front gardens has gabled copings.	Domestic	322193	192942	5.75
1913	No 38 Garden Suburbs, Pont-y-Waun Garden Suburb, GWENT	II	Set above the road to south of the Circus. Rubble boundary wall to front gardens retains some original timber gates.	Domestic	322171	192903	5.80
1914	No 41 Garden Suburbs, Circus, Pont-y-Waun Garden Suburb, GWENT	II	Set below the road on the lower north side of the Circus, one of the 4 blocks in the Circus.	Domestic	322167	192992	5.73
1915	No 49 Garden Suburbs, Circus, Pont-y-Waun Garden Suburb, GWENT	II	Set below the road on the lower south side of the Circus, one of the principal blocks in the Garden Suburbs.	Domestic	322142	192960	5.77
1916	No 57 Garden Suburbs, Pont-y-Waun Garden Suburb, GWENT	II	Set below the road in the south part of the Garden Suburbs, this block ends at Arch Hill where it was originally linked with Nos 65-71 by an arch.	Domestic	322127	192869	5.85
1917	No 65 Garden Suburbs, Pont-y-Waun Garden Suburb, GWENT	II	Set below the road in the south part of the Garden Suburbs, this block borders Arch Hill where it was originally linked to Nos 57-63 by an arch.	Domestic	322122	192824	5.89
1994	Hanover Chapel	II	Just north of the junction on the A4052 on the east side of the minor road running along the south wall of Llanover Park from Pont Rhyd-y-meirch.	Religious, Ritual and Funerary	331567	207927	11.94
1996	Llwyn-celyn	II	About 1km west of Llanover village on the north side of the minor road to Upper Llanover.	Domestic	330467	208110	11.60
1997	Ty-Gwyn	II	About 100m east of the A4052 at the southern entrance to Llanover village.	Domestic	331675	207888	11.97
2608	Church Farmhouse	II	About 100m north-west of the Church of St. Peter in the centre of Goetre village.	Domestic	332683	205982	11.00
2609	Barn at Church Farm	II	The barn abutts the north gable of Church Farmhouse.	Agriculture and Subsistence	332689	205997	11.01
2611	Goytre Hall	II	On the west side of the A4042 about halfway between Penperlleni and Llanover by the junction with the road to Chainbridge.	Domestic	331875	206505	10.91
2612	Church of St Illtyd	II*	In the centre of Mamhilad village.	Religious, Ritual and Funerary	330537	203427	7.66
2613	West wall to churchyard of Church of St Illtyd with stile, gatepiers and postbox	II	The churchyard wall along the east side of Old Abergavenny Road.	Religious, Ritual and Funerary	330510	203413	7.63
2614	Lower House Farmhouse	II	About 300m south-east of the Church of St. Illtyd.	Domestic	330822	203323	7.77
2615	Barn at Lower House Farm	II	About 30m west of Lower House Farmhouse on the north side of the drive.	Agriculture and Subsistence	330801	203310	7.75
2616	Mamhilad House Farmhouse	II	About 600m north-west of the Church of St. Illtyd approached over the Monmouthshire and Brecon Canal from the Old Abergavenny Road.	Domestic	330215	204021	7.93
2617	Pentre House	II	About 500m north-east of the Church of St. Illtyd in the direction of Penperlleni and approached down a track by Pentre Farm.	Domestic	331009	203649	8.14
2618	Pentwyn Farmhouse	II	About 500m north of Little Mill approached from the main road at the east end of the village.	Domestic	332461	203504	9.08
2619	Persondy	II*	About 500m south-west of the Church of St. Illtyd.	Domestic	330103	203230	7.23
2620	Ysguborwen	II	About 500m south-west of the Church of St. Illtyd set beside and to the south of Persondy.	Domestic	330119	203215	7.23
2621	Church of St Peter	II	In the centre of Goetre village.	Religious, Ritual and Funerary	332714	205925	10.97
2622	Troed-y-Rhiw	II	About 900m south-west of the Church of St. Illtyd.	Domestic	329806	202869	6.76
2623	Ty-Cooke Farmhouse	II*	About 2000m north of Mamhilad village in the direction of Llanover.	Domestic	330887	205242	9.31
2624	Former Farmhouse about 20m to the north of Ty-Cooke Farmhouse	II	Immediately north of Ty-Cooke Farmhouse across the entrance yard.	Domestic	330877	205263	9.32
2625	Ty-ifor	II	About 150m north of the cross-roads at Pencroesoped in the direction of Llanover village.	Domestic	331252	207176	11.14
2626	Church of All Saints	II*	Situated in centre of hamlet of Kemeys Commander, west of main A471 road.	Religious, Ritual and Funerary	334900	204798	11.79
2628	Churchyard wall, stiles and gate of churchyard of All Saints church	II	Situated in centre of hamlet of Kemeys Commander.	Religious, Ritual and Funerary	334906	204777	11.78

Record Number	Name	Grade	Location	Broad Class	Easting	Northing	Distance from site centre (km)
2629	Church Farmhouse and attached barn	II*	Situated immediately south of churchyard at Kemeys Commander.	Domestic	334896	204721	11.74
2633	Kemeys Cottage	II	Situated in hamlet of Kemeys Commander, opposite Church Farm, at south end of terraced row.	Domestic	334846	204729	11.70
2647	Beech Tree Farmhouse	II	On the north side of Glascoed Lane about 1000m west of the Glascoed crossroads in the direction of New Inn.	Domestic	332233	201172	7.56
2648	Cilfeigan Farmhouse	II	About 2000m west of the Church of St. Madoc on the north side of the road to The Glascoed.	Domestic	335736	200055	10.46
2650	Henrhiw Farmhouse	II	Immediately on the south side of the A472 about 2700m north-west of Usk bridge.	Domestic	335520	202500	11.10
2654	Lower Trostra	II	Off the south side of Glascoed Lane about 2000m south-west of Glascoed crossroads in the direction of New Inn.	Domestic	331641	200102	6.57
2658	Lower Cefn Carnau	II	Approached by a track off the west side of the Usk-Caerleon road which is near the junction with the Tredunnoch road. It is about 1600m south-west of Llangybi village.	Domestic	336249	195468	10.89
2660	Celynen	II	About 600m west of the Church of St David.	Domestic	332640	196034	7.25
2661	Cefn Tila Bach	II	About 500m south-west of the Church of St David.	Domestic	332748	195682	7.43
2663	Coed-y-paen Farmhouse	II	About 250m south of the Church of Christchurch approached down a track off the east side of the road to Croesyceiliog.	Domestic	333459	198243	7.92
2664	Craigwith House	II	Off the south side of Park Road and about 2300m west of the centre of Llangybi village.	Domestic	334984	196709	9.46
2665	Court Perrot Farmhouse	II	In the centre of Llandegfedd village to the north-west of the Church of St Tegfedd.	Domestic	333717	195806	8.35
2666	Croeswen Farmhouse	II	Approached off the south side of the road to Croesyceiliog near the junction with the Coed-y-paen road and about 1100m east of the roundabout on the A4042.	Domestic	331742	196899	6.22
2667	Cwm Farmhouse	II	About 3000m north-west of the church of St. Cybi off the south side of the road between Llanbadoc and Coed-y-paen.	Domestic	335101	198613	9.59
2670	Former Church of St David	II	In an isolated position approached down a track off Tre-herbert Road and about 600m west of Llandegfedd.	Religious, Ritual and Funerary	333203	195881	7.83
2671	Tombstone of Margret Morgan at Church of St David	II	In the churchyard of the Church of St David and about 15m to the south-west.	Religious, Ritual and Funerary	333187	195850	7.82
2672	Tombstone of John Phillip to south-west of the Church of St David	II	In the churchyard of the Church of St David and about 15m to the south-west.	Religious, Ritual and Funerary	333183	195850	7.82
2674	Little Creiggydd	II	In the north-west corner of the community near the village of Llanddewi-fach in Llangibby Community.	Domestic	333128	194657	8.11
2676	Llanddewi Court	II*	Approached down a track off the north side of the road to Coed-y-paen and about 1300m north-east of the roundabout on the A4042.	Domestic	331776	197595	6.21
2677	Oxhouse at Llanddewi Court	II	Attached to the south wing of Llanddewi Court farmhouse.	Domestic	331761	197575	6.20
2678	Barn at Llanddewi Court	II	About 20m south of Llanddewi Court farmhouse.	Domestic	331782	197567	6.22
2679	Lansor	II	On the north side of the road between Croesyceiliog and Llangybi and about 1000m south-east of the Church of St Tegfedd.	Domestic	334429	194985	9.24
2683	Pentwyn Farmhouse	II	Approached down a track off the north side of the road to Coed-y-paen, beyond Llanddewi Court and about 1300m north-east of the roundabout on the A4042.	Domestic	331799	197748	6.24
2684	Pen-y-parc Farmhouse	II	Off the south side of Park Road about 1700m west of the centre of Llangybi village.	Domestic	335705	196592	10.19
2685	Church of St Tegfedd	II	In the centre of Llandegfedd village.	Religious, Ritual and Funerary	333815	195714	8.46
2691	Berllan-deg	II*	About 100m west of the Carleon-Usk road and just south of the branch road to Croesyceiliog.	Domestic	335702	194612	10.57
2702	Church of St. John the Baptist	II	In the centre of Llanhennock village on the crown of the ridge.	Religious, Ritual and Funerary	335327	192695	10.92
2703	Llansor Fawr (Great Llansor)	II	Standing above the Carleon-Usk road facing west and about 500m west of Llanhennock.	Domestic	335217	193435	10.51
2733	Templar Cottage	II	Situated second in cottage row of three opposite Church Farm, south-west of church.	Domestic	334844	204737	11.71
2828	Ty-Perrot	II	Reached from by-road approximately one kilometre south-east from Coed-y-Paen on way to Llangybi. Ty Perrot is sited uphill on east side of minor road to The Forest.	Domestic	334347	197932	8.79
2841	Telephone Call-box on east side of road close to Old Mackworth Arms	II	At north end of the forecourt to Old Mackworth Arms leading to the Churchyard of the Church of St. John the Baptist.	Communications	335298	192744	10.88
2860	Rectory Cottage	II	Set end on to the slope in the middle of a field to the south-west of Mamhilad village; reached from a path close to the road bridge over the Monmouthshire and Brecon Canal.	Domestic	330398	203239	7.43
2905	Plas Machen	II*	At the end of a track south off the A468, some 900m south-east of the church at Lower Machen.	Domestic	323467	187539	10.28
2908	Nos 28, 29 and 30 Forge Lane Cottages	II	On the south-west side of the A4072 some 700m south of the Church of Saint Basil.	Domestic	328011	186385	11.48
2911	Pair of lodges, gates and piers with flanking walls to north-west of Tredegar House	II	Prominently located on the South side of the Cardiff Road, A48, close to the junction with the M4, at the north boundary of the Tredegar Park.	Domestic	328492	185800	12.16

Record Number	Name	Grade	Location	Broad Class	Easting	Northing	Distance from site centre (km)
2913	Church of Saint Basil	II*	On the east side of Bassaleg, on the north side of the churchyard some 75m west of the Afon Ebwy.	Religious, Ritual and Funerary	327735	187124	10.70
2914	Croes-heolydd	II	Situated in farm land some 1.5km south-west of the centre of Bassaleg.	Domestic	326401	186066	11.56
2915	Church of Saint Peter	II*	Situated in a rural location some 2.8km south of the old village at Henllys.	Religious, Ritual and Funerary	326771	191038	6.67
2927	Church of Saint Michael	II*	In a prominent position in the centre of Lower Machen Conservation Area.	Religious, Ritual and Funerary	322799	188081	9.91
2947	Garden Wall of The Mynde	II	On the north-east side of Castle Street at the southern end.	Domestic	334222	190465	11.22
2948	Church of St. Cadoc	II*	In the centre of Caerleon village immediately north of The Roman Legionary Museum.	Religious, Ritual and Funerary	333939	190642	10.89
2949	Lamppost in Churchyard of the Church of St Cadoc	II	Outside the south door of the Church of St Cadoc.	Religious, Ritual and Funerary	333932	190612	10.90
2950	5, Backhall Street, Caerleon, Newport, GWENT	II	About 150m north-east of the Church of St Cadoc.	Domestic	334063	190756	10.91
2951	6 & 7, Backhall Street, Caerleon, Newport, GWENT	II	About 150m north-east of the Church of St Cadoc.	Domestic	334057	190747	10.91
2955	The Hall	II	About 110m east of the Church of St Cadoc.	Education	334064	190630	10.99
2956	Garden Railings and Gate to The Hall	II	Along the street frontage of The Hall.	Domestic	334062	190624	10.99
2957	27, Backhall Street, Caerleon, Newport, GWENT	II	About 100m east of the Church of St Cadoc at the junction of Backhall Street and Museum Street.	Domestic	334040	190653	10.96
2958	The Red Lion PH	II	About 125m north-east of the Church of St Cadoc at the junction of Backhall Street and Church Street.	Domestic	334062	190722	10.93
2960	King's House	II	At the southern entrance to Caerleon immediately to the north of The Hanbury Arms.	Domestic	334188	190408	11.23
2961	1, Cross Street, Caerleon, Newport, GWENT	II	On the north side of the Market Place in the centre of Caerleon.	Domestic	334053	190535	11.04
2962	2, Cross Street, Caerleon, Newport, GWENT	II	On the north side of the Market Place in the centre of Caerleon.	Domestic	334056	190542	11.04
2963	3, Cross Street, Caerleon, Newport, GWENT	II	On the north side of the Market Place in the centre of Caerleon.	Domestic	334059	190549	11.04
2965	20 & 21, Cross Street, Caerleon, Newport, GWENT	II	On the north side of the Market Place in the centre of Caerleon.	Domestic	334070	190535	11.06
2966	The Firs with attached railings	II	On the north side of the Market Place in the centre of Caerleon.	Domestic	334073	190520	11.07
2967	The Olde Bull Inn PH	II	On the west side of the Market Place in the centre of Caerleon.	Commercial	334046	190529	11.04
2968	9, High Street, Caerleon, Newport, GWENT	II	On the north side of the Market Place in the centre of Caerleon.	Domestic	334080	190506	11.08
2969	10, High Street, Caerleon, Newport, GWENT	II	On the north side of the Market Place in the centre of Caerleon.	Domestic	334086	190499	11.09
2970	15, High Street, Caerleon, Newport, GWENT	II	On the southern approach to the Market Place at the centre of Caerleon.	Domestic	334136	190464	11.15
2971	Porth-y-mynde, wall and entrance gates of Caer Cottage	II	On the southern approach to the Market Place at the centre of Caerleon.	Domestic	334140	190455	11.16
2972	23, High Street, Caerleon, Newport, GWENT	II	On the southern approach to the Market Place at the centre of Caerleon.	Domestic	334137	190445	11.16
2973	24, High Street, Caerleon, Newport, GWENT	II	On the southern approach to the Market Place at the centre of Caerleon.	Domestic	334130	190449	11.16
2975	27, High Street, Caerleon, Newport, GWENT	II	On the southern approach to the Market Place at the centre of Caerleon.	Commercial	334091	190475	11.11
2976	29, High Street, Caerleon, Newport, GWENT	II	On the south side of the Market Place at the centre of Caerleon.	Domestic	334063	190490	11.08
2977	No 30 including attached railings	II	On the south side of the Market Place at the centre of Caerleon.	Domestic	334056	190495	11.07
2978	The Post Office	II	On the south side of the Market Place at the centre of Caerleon.	Domestic	334048	190500	11.06
2979	No 32 including attached railings	II	On the south side of the Market Place at the centre of Caerleon.	Domestic	334042	190506	11.05
2980	33, High Street, Caerleon, Newport, GWENT	II	On the south side of the Market Place at the centre of Caerleon.	Domestic	334033	190511	11.04
2981	The Priory Hotel	II	Opposite the Roman Baths Museum in the centre of Caerleon.	Domestic	334012	190523	11.02
2982	Boundary Wall between The Priory Hotel and No 35	II	Immediately to the north-west of The Priory Hotel.	Domestic	333934	190534	10.95

Record Number	Name	Grade	Location	Broad Class	Easting	Northing	Distance from site centre (km)
2983	Priory House	II	About 100m south of the Church of St. Cadoc in the centre of Caerleon and just to the east of The Endowed School.	Domestic	333910	190553	10.92
2984	The Endowed School	II*	About 80m south-west of the Church of St. Cadoc in the centre of Caerleon.	Education	333887	190583	10.88
2989	98, Mill Street, Caerleon, Newport, GWENT	II	About 350m east of the Church of St. Cadoc to the north of Castle Mound.	Domestic	334276	190598	11.18
2990	Ashlar Doric portico at The Roman Legionary Museum	II	Immediately to the south of the Church of St. Cadoc at the junction with Museum Street.	Recreational	333940	190581	10.93
2991	The Old Toll House	II	At the junction of Caerleon Road and New Road at the south end of Caerleon Bridge.	Transport	334185	190186	11.37
2992	White Lion House	II	At the north end of The Village by the site of the old Caerleon bridge.	Domestic	334291	190253	11.41
2993	Isca Grange, including attached forecourt railings and gate	II	At the north end of The Village looking onto the river Usk.	Domestic	334380	190185	11.52
2994	The Bell Inn PH	II	Opposite the junction with Isca Road at the south end of The Village.	Domestic	334533	190056	11.72
2995	The Hanbury Arms PH	II	On the north river bank at the southern entrance to Caerleon.	Domestic	334177	190382	11.24
2996	Tower to the south-west of, and attached to, The Hanbury Arms	II*	Attached to the south-west corner of The Hanbury Arms.	Defence	334167	190371	11.24
2997	Newport Castle	II*	Beside River Usk in angle formed by Newport Bridge and Old Green Interchange.	Defence	331162	188449	10.73
2998	St Woolos' Cathedral	I	At top of Stow Hill; in churchyard bounded by Stow Hill and Clifton Road.	Religious, Ritual and Funerary	330907	187603	11.33
2999	Queen's Hotel	II	On prominent site on corner of Bridge Street and Baneswell Road.	Commercial	330913	188114	10.89
3000	20, Bridge Street, GWENT	II	To right (west) of Queen's Hotel.	Commercial	330874	188108	10.88
3001	24, Bridge Street, GWENT	II	On corner with Caxton Place.	Commercial	330825	188097	10.86
3002	Brynglas Gardens	II	On high ground just north of Brynglas house with gardens sloping down eastwards towards the River Usk	Domestic	331015	190310	9.10
3003	Brynglas House	II	On high ground overlooking Newport to south. Still in extensive grounds which slope south and eastwards down to the banks of the River Usk. Now surrounded by 19th and 20th century urban development.	Domestic	331084	190201	9.23
3004	13, Cardiff Road, Pillgwenlly, Newport, GWENT	II	Located on the south side of Cardiff Road, opposite the Royal Gwent Hospital.	Domestic	331176	187267	11.76
3005	Crindau, comprising Crindau House and Crindau Sports and Social Club	II	On the hillside rising to Brynglas, the cul-de-sac Chelston Place reached from Redland Street; set within a terraced garden and surrounded by terrace housing.	Domestic	330872	189463	9.71
3006	6, Clifton Place, GWENT	II	To south of Nos 7 & 8, the last of a run of stucco houses on the west side of street, beginning at Clifton Road.	Domestic	330830	187681	11.23
3007	7 & 8, Clifton Place, GWENT	II	Attached, to right, of No 6.	Domestic	330825	187692	11.22
3008	174, Commercial Road, Pillgwenlly, Newport, GWENT	II	Located on the west side of Commercial Road on the corner with Alma Street.	Domestic	331434	187267	11.88
3009	181, Commercial Road, Pillgwenlly, Newport, GWENT	II	Located on the west side of Commercial Road to the North of the junction with Alma Street.	Domestic	331397	187353	11.79
3010	182, Commercial Road, Pillgwenlly, Newport, GWENT	II	Located on the west side of Commercial Road, North of the junction with Alma Street.	Domestic	331390	187363	11.78
3011	Nos 1-8 (Consecutive)	II	On corner with Skinner Street, opposite Westgate Hotel.	Commercial	331074	188137	10.95
3012	13, Commercial Street, GWENT	II	On corner with Corn Street.	Domestic	331106	188098	11.00
3013	St Paul's Church, including forecourt walls and railings	II	On corner with Palmyra Place.	Religious, Ritual and Funerary	331268	187601	11.51
3014	River Island	II	Almost opposite Austin Friars.	Commercial	331104	188014	11.07
3015	Westgate Hotel	II	On corner of Commercial Street and Stow Hill.	Commercial	331045	188104	10.96
3016	9, Friars Road, GWENT	II	About 70m north of junction with Belle Vue Lane.	Domestic	330744	187463	11.38
3017	11, Friars Road, GWENT	II	About 50m north of junction with Belle Vue Lane.	Domestic	330745	187451	11.39
3018	The Friars (Postgraduate Centre of Royal Gwent Hospital)	II	Near junction with Belle Vue Lane.	Health and Welfare	330768	187402	11.45
3019	Drinking Fountain to west of St Woolos' Cathedral	II	About 50m west of Lychgate at St Woolos'.	Gardens, Parks and Urban Spaces	330787	187575	11.30
3020	St Mark's Church	II	Prominently located on the south side of Gold Tops within large sloping site between Gold Tops and Serpentine Road.	Religious, Ritual and Funerary	330624	188337	10.55

Record Number	Name	Grade	Location	Broad Class	Easting	Northing	Distance from site centre (km)
3021	No. 11 Gold Tops	II	Prominently located on the south side of Fields Road, approximately 15 metres east from the junction with Godfrey Road.	Domestic	330439	188348	10.46
3023	National Westminster Bank (including Nos.2 & 4 Cambrian Road)	II	On corner of High Street and Bridge Street.	Commercial	331002	188162	10.89
3024	34 & 35, High Street, GWENT	II	Immediately to north of National Westminster Bank.	Commercial	331021	188176	10.89
3025	Ye Olde Murenger House PH	II	Near junction with Station Approach.	Commercial	330995	188306	10.76
3028	109, Lower Dock Street, Pillgwenlly, Newport, GWENT	II	Located on west side of Lower Dock Street on the corner of Ruperra Street.	Institutional	331615	187494	11.78
3029	69, Lower Dock Street, GWENT	II	On east side of street, on corner with Powell's Place.	Domestic	331492	187664	11.57
3030	77, Lower Dock Street, GWENT	II	Near junction with George Street.	Domestic	331548	187597	11.66
3031	9 & 10, Park Square, GWENT	II	At west end of Square, to south of No 11.	Domestic	331061	187625	11.39
3032	11, Park Square, GWENT	II	At west end of square; facing E.	Domestic	331064	187650	11.37
3033	Newport Magistrates Court	II	Strikingly situated on the west side of Pentonville opposite the Shire Hall and Queen's Chambers.	Commercial	330769	188401	10.57
3034	Cambrian House	II	On the hillside above the centre of Maindee, east suburb of Newport, close to but higher up than the church of St John the Evangelist.	Health and Welfare	332681	188418	11.62
3035	Church of St John the Evangelist	II	On the hillside above the centre of the suburb of Maindee, the west front facing Kensington Place, within a walled grassed enclosure; main entrances with gatepiers at west and south-west.	Religious, Ritual and Funerary	332611	188443	11.55
3036	Church of St Mary	II	Near junction with School Lane.	Religious, Ritual and Funerary	331052	188048	11.02
3037	37, Stow Hill, GWENT,	II	Almost opposite junction with Havelock Street.	Domestic	331040	187895	11.14
3038	81, Stow Hill, GWENT,	II	Almost opposite junction with Clifton Road.	Domestic	331010	187687	11.31
3039	Kingshill	II	In extensive grounds, about 200m east of St Woolos.	Religious, Ritual and Funerary	331096	187562	11.46
3040	93, Stow Hill including attached wall to Stow Hill, GWENT,	II	Almost opposite the east end of St Woolos Cathedral.	Domestic	330968	187610	11.36
3041	103, Stow Hill (including 103a), GWENT	II	On corner with Vicarage Lane.	Domestic	330947	187582	11.37
3042	Zanzibar Club	II	Opposite School Lane.	Religious, Ritual and Funerary	331010	188008	11.03
3043	108, Stow Hill, GWENT	II	To south of Queen Victoria Memorial Almshouses.	Domestic	330963	187666	11.31
3044	Newport Market	II	On a large site, bounded by Upper Dock Street, Market Street, High Street, and Griffin Street.	Commercial	331078	188261	10.84
3045	Nos 1-6 Victoria Place, including area railings	II	Forms the north-east side of Victoria Place, which runs south from Stow Hill.	Domestic	331029	187724	11.29
3046	13, Victoria Place, GWENT	II	On corner with Victoria Road; attached to No 14.	Domestic	331057	187709	11.31
3047	Nos 7-12 Victoria Place, including area railings	II	Forms the south-west side of Victoria Place, which runs south from Stow Hill.	Domestic	331034	187745	11.27
3048	Victoria Road United Reformed Church	II	On corner with Hill Street.	Religious, Ritual and Funerary	331092	187713	11.33
3049	55, York Place, GWENT	II	At west end of York Place where road bends to join Clyffard Crescent.	Domestic	330560	187710	11.08
3050	Parkfield House	II	On the east side of the road north through Lower Machen village, opposite the gates to the churchyard.	Domestic	322821	188030	9.96
3052	13, Friars Road, GWENT	II	About 40m north of junction with Belle Vue Lane.	Domestic	330745	187441	11.40
3053	Croesllanfro House	II	On the north side of Rogerstone near the junction of Groes Road and Cwm Lane.	Domestic	327372	189413	8.38
3054	Barn and attached range at Croesllanfro Farm	II	On the north side of Rogerstone just west of the junction of Groes Road and Cwm Lane.	Agriculture and Subsistence	327414	189374	8.43
3058	Fairoak	II	Situated at the junction of Pentrepoeth Road and Cowshed Lane in Bassaleg.	Domestic	327092	186899	10.81
3061	Electricity Transformer at south-west end of Graham Street	II	At top end (south-west) of street.	Industrial	330656	187691	11.14
3062	Electricity Transformer at Park Square	II	At west end of Park Square.	Industrial	331085	187644	11.38
3070	Nos. 1 & 2 Plas Cottages	II	Just north of the farmyard at Plas Machen.	Domestic	323441	187692	10.13
3074	Former Head Post Office	II	On large site between Newport Station and Newport Bridge.	Communications	331028	188366	10.73
3075	Footbridge at former Tredegar Park Golf Course	II	Spanning the Ebbw River close to the M4 on the east side of the former Tredegar Park Golf Course.	Transport	328433	186636	11.33

Record Number	Name	Grade	Location	Broad Class	Easting	Northing	Distance from site centre (km)
3077	Pattaya	II	Enclosed courtyard buildings close to north drive to Maendy-Isaf house, west range set into slope.	Domestic	323173	188096	9.80
3079	Wall of Nos. 14 and 15A	II	Forward to the street and attached to No 15 set back on right; matches a similar stretch of wall at Porth y mynde further east.	Domestic	334126	190464	11.14
3080	NO.27 CAERPHILLY ROAD, A468, BASSALEG, GWENT	II	Close to roadside with narrow garden to front some 270m west of the Tredegar Arms in Bassaleg.	Domestic	327410	186994	10.76
3084	Machen House including attached outbuildings and curved screen wall	II*	In the centre of the village immediately to west of the Parish Church. Set in its own landscaped grounds and reached by short drive with gate piers.	Domestic	322730	188077	9.94
3085	Bothy at Machen House	II	Set in the slope immediately to north of Machen House to which it is at right angles; faces lawns to west. Machen House is set in its own grounds beside the Parish Church.	Domestic	322769	188118	9.89
3086	Beebole at Machen House	II	Freestanding on the lawn to rear of the house opposite the Bothy. Machen House is set in its own grounds beside the Parish Church.	Domestic	322738	188135	9.88
3087	Footbridge over lake at Machen House	II	Some 65m south-west of the house in Lower Machen. Machen House is set in its own grounds beside the Parish Church.	Transport	322676	188032	9.99
3088	Penrhos Farmhouse	II	About 1000m to the north of the centre of Caerleon, situated high above the Afon Lwyd adjoining the site of a Civil War fort. Reached to the north-west off the by-road between Caerleon and Usk along a farm lane; set into the slope.	Domestic	334128	191741	10.37
3092	Gloch-wen Farmhouse	II	On east edge of Rhiwderin, reached off Pentre-Tai Road; to north of housing estate.	Domestic	326206	187416	10.20
3093	Pedestal & Statue of Sir Charles Morgan	II	Freestanding in this pedestrianised area, between the National Westminster and Midland Banks; faces east. Formerly listed under Park Square.	Commemorative	331011	188146	10.91
3094	Telephone Call-box outside the Post Office	II	On the pavement immediately outside the Post Office in the centre of Caerleon.	Communications	334052	190504	11.06
3095	Telephone Call-box near The Goldcroft PH	II	About 200m north of the Church of St Cadoc at the north end of Goldcroft Common.	Communications	333856	190883	10.67
3096	Telephone Call-box at the junction with Bulmore Road	II	At the south end of The Village near the junction with Bulmore Road.	Communications	334522	190073	11.70
3097	Main Barrack Block (including Regimental HQ), Raglan Barracks	II	Raglan Barracks has a commanding hilltop site on north edge of Newport. Approached up Barrack Hill with main entrance to north-east end of stone perimeter wall. The main barrack block is the largest original building and is at the top of the site facing barra	Defence	330303	189017	9.80
3098	Range to south-west of Main Barrack Block (including Cadet Training Centre), Raglan Barracks	II	Raglan Barracks has a commanding hilltop site on north edge of Newport. This range is immediately to south-west of the main barrack block at the south-west corner of the barrack square; faces the lawned site of the former officers? tennis court.	Defence	330227	188949	9.83
3099	Range to north-east of Main Barrack Block, Raglan Barracks	II	Raglan Barracks has a commanding hilltop site on north edge of Newport. This range is immediately to north-east of the main barrack block close to the main entrance.	Defence	330382	189089	9.78
3100	Usk House, Raglan Barracks	II	Commanding hilltop site on north edge of Newport, approached up Barrack Hill. Building faces lawned site of former officers? tennis court around which are situated the officer's houses; rubble boundary wall link.	Domestic	330235	188909	9.87
3101	Raglan House, Raglan Barracks	II	Commanding hilltop site on north edge of Newport, approached up Barrack Hill. Building faces lawned site of former officers? tennis court around which are situated the officer?s houses; linked at right angles to	Domestic	330252	188890	9.89
3102	Monmouth House, Raglan Barracks	II	Raglan Barracks has a commanding hilltop site on north edge of Newport and is approached up Barrack Hill. This building faces the lawned site of the former officers? tennis court around which are situated the officer's houses.	Domestic	330285	188886	9.91
3103	Sergeants' Mess, Raglan Barracks	II	Raglan Barracks has a commanding hilltop site on north edge of Newport and is approached up Barrack Hill. This building is at the southern corner of the barrack square, above and to the west of the Officers Mess.	Defence	330314	188906	9.91
3104	Officers' Mess, Raglan Barracks	II	Raglan Barracks has a commanding hilltop site on north edge of Newport and is approached up Barrack Hill. This range is on the lowest part of the site at the south-east corner; steps down from the barrack square.	Defence	330356	188904	9.93
3105	Armoury (including building and yard to right), Raglan Barracks	II	Raglan Barracks has a commanding hilltop site on north edge of Newport and is approached up Barrack Hill. This range is on the south-east side of the barrack square directly opposite the main barrack range.	Defence	330364	188956	9.89
3106	Territorial Army Former Veterinary Hospital, Raglan Barracks	II	Raglan Barracks has a commanding hilltop site on north edge of Newport and is approached up Barrack Hill. This building is midway along the south facing side of the site and in part abuts the stone perimeter wall.	Health and Welfare	330402	189006	9.86
3107	Gymnasium, Raglan Barracks	II	Raglan Barracks has a commanding hilltop site on north edge of Newport and is approached up Barrack Hill. This building is at the north-east edge of the site and the end and rear walls are built into the perimeter wall.	Defence	330442	189061	9.83
3108	Boundary Wall to Raglan Barracks	II	Raglan Barracks has a commanding hilltop site on north edge of Newport and is surrounded by this stone perimeter wall; the main entrance is near the north-east end.	Defence	330317	189065	9.77
3109	Beechwood House, attached forecourt wall and attached coach-house range	II	Set near the top of a steeply sloping public park with terraced forecourt.	Domestic	333263	188638	11.81

Record Number	Name	Grade	Location	Broad Class	Easting	Northing	Distance from site centre (km)
3110	Guard Room beside main entrance, Raglan Barracks	II	Raglan Barracks has a commanding hilltop site on north edge of Newport and is approached up Barrack Hill. It is surrounded by this stone perimeter wall; and the main entrance is near the north-east end; the Guard-Room abuts the wall.	Defence	330351	189081	9.77
3111	Ty-gwyn	II	To the south of Trevethin overlooking Afon Lwyd in the area known as Pontnewynydd	Domestic	327436	202099	4.87
3112	Shell Grotto	II*	At the summit of the hill in the north-east corner of Pontypool Park.	Gardens, Parks and Urban Spaces	329333	201031	5.10
3113	Church of St. Cadoc	II	On the north side of Penygarn Road to the east of the Church Avenue entrance to Trevethin estate, standing in the south-west corner of a roughly rectangular churchyard.	Religious, Ritual and Funerary	328388	202014	5.24
3114	Church of St Michael and All Angels	II*	About 300m west of the junction with the A4042 on the north side of New Inn.	Religious, Ritual and Funerary	330133	201101	5.75
3115	The Horse and Jockey P H	II	About 250m west of the junction with the A4042 on the north side of New Inn and about 50 m east of the Church of St. Michael and All Angels.	Domestic	330181	201116	5.80
3116	Church of St Mary	II	To the east of New Inn about 500m from the junction of The Highway and Jerusalem Lane.	Religious, Ritual and Funerary	331083	199023	5.70
3117	Old Market House (Second Thoughts)	II	In Pontypool town centre in Commercial Street near the junction with Crane Street.	Domestic	328154	200993	4.27
3118	Crane Street Baptist Church	II*	In Pontypool town centre backing onto Pontypool Market.	Religious, Ritual and Funerary	328104	200928	4.19
3119	St. Alban's R.C. School	II	In the north-west corner of Pontypool Park about 300m north of Pontypool town centre.	Religious, Ritual and Funerary	328321	201027	4.40
3120	The Valley Inheritance Museum	II*	To the north of Pontypool town centre and immediately to the west of Pontypool Park house, now St. Alban's RC School.	Education	328267	201058	4.39
3121	Church of St Michael and All Angels	II*	In a churchyard on the south-east side of Newport Road some 140m south-west of its junction with Llantarnam Road.	Religious, Ritual and Funerary	330697	193155	6.79
3122	Churchyard cross at the Church of Saint Michael and All Angels	II	In the churchyard just south of the Church of Saint Michael and All Angels.	Religious, Ritual and Funerary	330694	193140	6.80
3123	The Greenhouse Public House	II	On the roadside just south-west of the Church of Saint Michael and All Angels.	Commercial	330646	193137	6.76
3125	Ponrhydyrun Baptist Church	II	On the south-west side of Chapel Lane some 100 metres south-east of its junction with Edlogan Way.	Religious, Ritual and Funerary	330363	196844	4.86
3126	Pentre-Bach and attached outbuildings	II*	Reached via a track north off Pentre Lane on the west side of Llantarnam.	Domestic	328554	192075	6.28
3128	Ruins of barn at Llantarnam Abbey	II	Situated approximately 90m north-east of the house at Llantarnam Abbey.	Agriculture and Subsistence	331206	193015	7.27
3129	Tabernacle Baptist Church	II	Set back from the road at the north end of Penygarn in an area of late Victorian and modern housing but with its own quite extensive cemetery.	Religious, Ritual and Funerary	328522	201547	4.93
3130	Rustic Lodge in American Gardens	II	In the American gardens of Pontypool Park some 800m north-east of the Penygarn entrance.	Domestic	328986	201881	5.48
3131	Lloyd's Bank	II	In Pontypool town centre 80m north of the Town Hall	Commercial	328203	200871	4.20
3132	Town Hall	II	In the centre of Pontypool at the junction of Hanbury Road and Glentorvaen Road.	Civil	328218	200802	4.16
3133	1 Forge Row	II*	Situated at the base of a steep hillside, on the east bank of Afon Lwyd about 40m south of Cwmavon House. Rubble forecourt wall.	Domestic	327042	206559	9.08
3134	Capel-Ilwyd	II	Situated just to the east of and at the highest point of Mountain Road, north of Upper Cwmbran.	Domestic	327820	198004	2.29
3135	Junction House at Pontymoile Canal Basin, Monmouthshire and Brecon Canal	II	Pontymoile Basin is 500m south-east of Pontymoile roundabout approached by Fountain Road.	Domestic	329220	200162	4.46
3136	Bridge 53 at Pontymoile Basin, Monmouthshire and Brecon Canal	II	In Pontymoile some 500m south-east of the Pontymoile roundabout. Spanning the canal at the head on junction between the two canals at the basin where the Pont Newynydd branch used to leave the main line.	Transport	329199	200161	4.45
3137	Ty-coch Farmhouse	II	Attached to a C20 factory unit on the south side of Llantarnam Park Way in Llantarnam Industrial Park.	Domestic	329743	193270	6.02
3138	Cwm Aaron and attached barn	II	On the north-east side of Llanyrafon some 700m east of County Hall. Reached by a track east off the A4042.	Domestic	331493	195629	6.25
3139	Waun-y-pwll	II	On the north-east side of Llanyrafon approximately 1km east of County Hall. Reached by a track east off the A4042.	Domestic	331669	195307	6.52
3140	Llanyrafon	II*		Domestic	330328	194587	5.64
3141	Glansirhowy Farm	II	Some 700m north-east of the centre of Llanfdechfa village, reached by a track north off Church Road.	Domestic	332000	194267	7.25
3142	Church of All Saints	II*	In a rural location on the north-east side of Llanfdechfa some 300m east of the junction of Church Road and the B4236.	Religious, Ritual and Funerary	332037	193628	7.59
3143	Zion Baptist Chapel	II	Near the centre of Pontir on the north-west side of Station Road.	Religious, Ritual and Funerary	332607	192827	8.51
3144	Ponthir House Inn	II	In Ponthir village on the north-east side of the B4236 between Stokes Drive and Candwr Road.	Commercial	333036	192639	8.97
3145	Park Cottage	II	On the north side of Pontypool Park in Penygarn, it is situated down a private drive off the end of St. David's Close.	Domestic	328561	201141	4.64

Record Number	Name	Grade	Location	Broad Class	Easting	Northing	Distance from site centre (km)
3146	The Old Truck House	II	Prominently sited in Pontymoile on the junction of Rockhill Road and the A472.	Industrial	328971	200413	4.42
3147	Pontrhydyrun House	II	In the south-west corner of New Inn Community about 150m south-east of Pont-y-felin.	Domestic	330035	197212	4.49
3148	Llanderfel Farmhouse	II	Situated above and to the west of Penmaes Road, reached by a track between between Nos 57 and 58 Rosemead.	Domestic	326579	195374	2.45
3149	Glyn Bran Farmhouse	II	Situated on the east side of Mountain Road approximately 100m north of the junction with Upper Cwmbran Road.	Domestic	327391	196980	1.93
3150	Former St Peter's School (Original School)	II*	Situated half way up Church Road immediately downhill from the other St Peter's school buildings and with south-east front facing the churchyard. Below the level of the road and set back behind iron railings on dwarf walls.	Education	325064	208825	11.24
3151	Garndiffaith Railway Viaduct	II	Approximately 250m east of the B4246. Spanning the steep sided valley of the river Ffrwd between the northern part of Talywain and the southern part of Garndiffaith.	Transport	326264	204317	6.75
13545	Ty-Isaf Farmhouse	II	On a platform site to north-east of Mynydd Dimlaith and above Cwm-y-bwch to SE. Reached north along an irregular track from cross roads at Pandy Mawr, about 1 km west of Bedwas Parish Church.	Domestic	316164	190722	11.65
13566	Hengoed Viaduct (partly in Maescwmmer Community)	II*	A prominent landscape feature spanning the Rhymney Valley between Maescwmmer and Hengoed.	Transport	315422	194936	10.49
13567	The Woollen Mill	II*	Backing onto the River Rhymney beneath the Hengoed railway viaduct. Accessed from the driveway to Maescwmmer House	Industrial	315444	194894	10.48
13569	Old Fire Station	II	Originally situated off Park Road but now resited in grounds of Caerphilly County Borough Council offices at Ystrad Fawr, to west of main house.	Civil	314591	193622	11.67
13579	Penallta Colliery Engine Hall and Fan House	II*	Situated between Ystrad Mynach and Gelligaer, on the east side of Penalltau Road. The Engine Hall is at the north side of the colliery complex.	Industrial	313980	195839	11.72
13580	Penallta Colliery Baths Building	II*	Situated between Ystrad Mynach and Gelligaer, on the east side of Penalltau Road. The Baths Building faces Penalltau Road, on the west of the complex.	Industrial	313876	195717	11.84
13581	Penallta Colliery Workshops	II	Situated between Ystrad Mynach and Gelligaer, on the east side of Penalltau Road. The Workshops are at centre of the colliery complex, west of the Engine Hall.	Industrial	313908	195790	11.80
13582	Penallta Colliery Old Stores	II	Situated between Ystrad Mynach and Gelligaer, on the east side of Penalltau Road. The Old Stores are to the west of the main workshops.	Industrial	313876	195803	11.83
13583	Penallta Colliery Lamp Room	II	Situated between Ystrad Mynach and Gelligaer, on the east side of Penalltau Road. The Lamproom is immediately to the south of the Workshops.	Gardens, Parks and Urban Spaces	313927	195731	11.79
13584	Penallta Colliery Pit-top Offices	II	Situated between Ystrad Mynach and Gelligaer, on the east side of Penalltau Road. The Pit Top Offices are to the east of the baths building.	Industrial	313932	195719	11.78
13585	Penallta Colliery No.1 Headframe	II*	Situated between Ystrad Mynach and Gelligaer, on the east side of Penalltau Road. The western of the two headframes, at the centre of the complex.	Industrial	313962	195778	11.75
13586	Penallta Colliery No.2 Headframe	II*	Situated between Ystrad Mynach and Gelligaer, on the east side of Penalltau Road. The eastern of the two headframes, at the east of the complex.	Industrial	314025	195795	11.68
13590	Capel Hengoed (also known as Hengoed Baptist Chapel)	II	Situated above Hengoed, close to Cefn Hengoed; set back from hill road that runs north from Ystrad Mynach. Burial ground to front with good C19 monuments.	Religious, Ritual and Funerary	314825	195406	10.96
14069	Ruperra Castle	II*	Approximately 2.5km east of Rudry Church, on high ground above Rhymney valley and reached by private drive west of minor road between Michaelston-y-Fedw and Draethen.	Defence	321979	186311	11.84
14547	Nos 95 to 101 (Odd Numbers)	II	Terraced group set in the slope immediately below south-east end of the churchyard to St Woolo's Cathedral; between Nos 93 and 103 (St Woolo's Lodge).	Domestic	330955	187595	11.36
14869	Former colliery engine house at ETM Steel Fabrication	II	On the south-east side of the Varteg to Llanhilleth mountain road at The British. The engine house backs onto the road and faces the yard behind.	Industrial	325374	203966	6.37
14870	Former British Ironworks office and foundry quadrangle	II*	The most prominent building in the area of the former British Ironworks, about 1000m south-west of St Thomas's Church, Talywain.	Industrial	325731	203620	6.02
14871	The Big Arch	II	Located next to the B4246 and carries a disused railway embankment across a disused railway line now a track. The arch forms the visual and actual gateway to the former British Ironworks area.	Transport	325999	203495	5.91
15262	Bethlehem Congregational Church (also known as Bethlehem Independent Chapel)	II	Set back off Broad Street behind Bethlehem Court.	Religious, Ritual and Funerary	325244	208865	11.27
15263	15, BROAD STREET (W SIDE), GWENT	II	Situated towards the lower end of the street, set in the slope.	Commercial	325235	208760	11.17
15264	16, BROAD STREET (W SIDE), GWENT	II	Situated towards the lower end of the street, set in the slope.	Commercial	325236	208764	11.17
15265	17, BROAD STREET (W SIDE), GWENT	II	Situated towards the lower end of the street, set in the slope.	Commercial	325238	208768	11.17
15266	18, BROAD STREET (W SIDE), GWENT	II	Situated towards the lower end of the street, set in the slope.	Commercial	325240	208772	11.18
15267	NO 19, BROAD STREET (W SIDE), GWENT	II	Situated towards the lower end of the street, set in the slope.	Commercial	325243	208778	11.18

Record Number	Name	Grade	Location	Broad Class	Easting	Northing	Distance from site centre (km)
15268	Blaenavon Evangelical Church (Moriah Chapel)	II	Situated towards the top of Broad Street, on the corner with George Street.	Religious, Ritual and Funerary	325307	208851	11.25
15269	Former School-room to rear of chapel	II	Situated towards the top of Broad Street, on the corner with George Street.	Education	325299	208862	11.27
15270	Horeb Baptist Church	II		Religious, Ritual and Funerary	325179	208794	11.20
15271	War Memorial	II	Set back from the pavement on the corner between Church Road and High Street, within the precinct of the Workmen's Hall and Institute.	Commemorative	325153	208801	11.21
15272	The Beeches Nursing Home (formerly known as Ty Mawr)	II	Situated near the top of Church Road, set well back, in a walled garden.	Health and Welfare	324961	208964	11.38
15273	St Peter's Church	II*	Situated at the bottom of Church Road, on the south side, set back behind railings.	Religious, Ritual and Funerary	325124	208778	11.19
15274	Group of Five Tombs in the Churchyard to south of St Peter's Church	II	Situated on the south side in the graveyard of St Peter's Church.	Religious, Ritual and Funerary	325136	208767	11.18
15275	Former St Peter's Infants School	II	Situated half way up Church Road between the other St Peter's school buildings and set back from the road behind railings.	Education	325040	208837	11.25
15276	Former St Peter's Boys' School (now Ramfield Study Centre)	II	Situated towards the top of Church Road, immediately uphill from the other St Peter's school buildings.	Education	325004	208853	11.27
15277	Workmen's Hall and Institute	II	Prominently situated at the junction between Church Road and High Street, set back behind railings.	Recreational	325142	208823	11.23
15278	Council Offices (Municipal Offices)	II	Situated on the junction between Lion Street and High Street. The main entrance and facade is on Lion Street.	Commercial	325242	208967	11.37
15279	Post Office	II	Prominently situated at the south end of the town on the west side of Prince Street, opposite the junction with Ivor Street.	Communications	325173	208731	11.14
15280	Pit Head Building, Headframe and Tram Circuit	II*	Situated at the north-east edge of the site.	Industrial	323891	208762	11.29
15281	Winding Engine House	II	Situated to the south-west of the pit head.	Domestic	323862	208731	11.26
15282	U-Shaped Group including Welding and Fitting Shop, Blacksmiths Shop and Tea Shop	II	Situated in the centre of the museum site.	Commercial	323831	208742	11.28
15283	Saw Mill	II	Situated at the east edge of the site.	Industrial	323928	208711	11.23
15284	Deputies Lodge	II	Situated on the north-east side of the site, at right angles to the offices.	Commercial	323878	208789	11.32
15285	Office	II	Built into the hillside at the north-east end of the site, at right angles to and adjoining the electrical workshops.	Commercial	323868	208789	11.32
15286	Electrical Workshop	II	Situated at the north end of the site.	Commercial	323850	208793	11.32
15287	Haulage Engine and Pitman's Cabin	II	Situated to the rear of the electrical workshops.	Domestic	323855	208769	11.30
15288	Reception (Fitting Shops)	II	Situated at the northern end of the site.	Commercial	323843	208817	11.35
15289	Fan and Compressor House	II	Situated on the west side of the site.	Domestic	323706	208744	11.30
15290	Miner's Baths and Canteen	II*	Situated at the top of the site to the south-west.	Industrial	323720	208733	11.29
15291	Powder House, Big Pit Mining Museum	II	Situated on the south side of the site and set apart from the other buildings.	Domestic	323857	208669	11.20
15301	Electricity Power House, C Row (NW Side)	II	Situated to the west of Forge Side residential area, overlooking the steel works.	Domestic	324269	208616	11.09
15302	Zion Baptist Church	II		Religious, Ritual and Funerary	324465	208583	11.04
15303	Coity House (Doncasters Ltd)	II	Situated to the south-west of the tyre mill, and to north-west of the Forge Side residential area.	Domestic	324293	208690	11.16
15670	The Fields	II	Set back from road in wooded gardens, and semi-detached with no 18 Fields Park Avenue	Domestic	329898	188229	10.32
15671	18, Fields Park Avenue, Allt-yr-yn, GWENT	II	Prominently located on the south side of Fields Park Avenue, approximately midway along.	Domestic	329896	188241	10.31
15836	Colliery Ventilation Furnace at Llandafal	II	Located on a wooded hillside to the south-west of the site of the former Marine Colliery, immediately uphill from a metal bridge over the Ebbw River.	Industrial	318790	203756	9.15
16072	Park Cottages	II	In Pontypool town centre to the east of Pont ap Hwyl at the junction of Park Road and the access road to Pontypool Park.	Domestic	328256	201076	4.40
16272	Corner House	II	On south-east corner of village main road, and lane to church. Behind stone garden wall which has Gothic doorway to W.	Domestic	322795	187950	10.04
16425	Former Navigation Colliery Powder Store and adjoining north Rear Revetment Wall	II	Store is to the north end of the colliery complex, set apart from the other buildings. Revetment Wall extends either side to north and south and also round it.	Industrial	321079	198903	4.67

Record Number	Name	Grade	Location	Broad Class	Easting	Northing	Distance from site centre (km)
16426	Former Navigation Colliery Heapstead and Main Revetment Wall	II	Located on a lane leading north from Kendon Road near the centre of Crumlin. The Heapstead is the high stone revetment wall supporting the main terrace level of the colliery and stretches from the Former Office to S, to north of the Power House.	Industrial	321106	198861	4.63
16427	Former Navigation Colliery Middle Revetment Wall	II	Extends from south of the former Baths which lie north of the colliery complex, in front of the Powder Store, to north of the north Winding Engine House.	Industrial	321089	198886	4.66
16428	Former Navigation Colliery Baths	II	On the same terraced level as the colliery complex but further N, formerly reached both from the terrace and from a lane at lower level leading from Kendon Road in front of the Power House and Fan House.	Industrial	321098	199010	4.68
16955	Pavilion and attached Conservatories	II	About 100m east of park entrance at junction of Waterloo Road and Stow Park Road.	Gardens, Parks and Urban Spaces	330608	187169	11.59
16956	Terracing below Pavilion and Conservatories	II	Below, and to east of pavilion which is about 100m east of park entrance at junction of Waterloo Road and Stow Park Road.	Gardens, Parks and Urban Spaces	330630	187164	11.60
18174	11, Cardiff Road, Pillgwenlly, Newport	II	Located on the south side of the Cardiff Road, opposite the Royal Gwent Hospital.	Domestic	331182	187273	11.76
18176	183, Commercial Road, Pillgwenlly, Newport	II	Located on the west side of Commercial Road, North of the junction with Alma Street.	Domestic	331387	187372	11.77
18180	108, Lower Dock Street, Pillgwenlly, Newport	II	Located on west side of Lower Dock Street, next to the Masonic Institute on the corner of Ruperra Street.	Commercial	331628	187486	11.79
18183	Cattle Market (S range)	II	Located on the south side of the cattle market, adjoining South Market Street.	Commercial	331590	187337	11.90
18273	The Lawns	II	Set back from road in former garden to south of St John's Road.	Domestic	332598	188373	11.60
18274	Newport Technical Institute	II	On a large site bounded by Clarence Place, Rodney Road & St Vincent Road; main entrance on corner with Rodney Road.	Education	331385	188431	10.86
18285	Malpas Court	II	About 400m west of A4042, in area of modern housing, to south-west of school.	Domestic	329879	191310	7.63
18425	Gelli-Dywyll Farmhouse (also known as Cwmgelli Farm)	II	Set back from the road approximately 1km north of Blackwood centre, with the principal farm buildings and yard on its east side.	Domestic	317713	198257	7.88
18426	T-plan agricultural range at Gelli-Dywyll Farm (also known as Cwmgelli Farm)	II	On the east side of the house.	Agriculture and Subsistence	317695	198257	7.90
18452	Tomb of John Phillips at Tabernacle Baptist Church	II	In the small paved area in front of Tabernacle Baptist Church	Religious, Ritual and Funerary	328522	201531	4.92
18453	Tomb of William Edmunds at Tabernacle Baptist Church	II	In the small paved area in front of Tabernacle Baptist Church.	Religious, Ritual and Funerary	328528	201537	4.93
18454	Pont Newynydd	II	A bridge over Afon Lwyd joining Hospital Road and Mill Road	Transport	327595	201844	4.70
18455	Stable at Ty-gwyn	II	40m north-west of Ty-gwyn on the other side of Hospital Road	Agriculture and Subsistence	327387	202125	4.88
18456	Beast shelter at Ty-gwyn	II	80m north-west of Ty-gwyn on the other side of Hospital Road.	Agriculture and Subsistence	327363	202163	4.90
18457	Penlasgarn Farmhouse	II	At the north end of Trevethin on the east side of Lasgarn Lane	Domestic	328141	203527	6.46
18458	Tanyard Cottage in American Gardens	II	In the American Gardens of Pontypool Park some 1000m north-east of the Penygarn entrance.	Domestic	329011	202051	5.63
18459	Twyn-gwyn Farm	II	On the east side of Trevethin to the north of Pontypool Park, approached by the road through American Gardens from Penygarn.	Domestic	329320	201587	5.48
18460	Barn at Twyn-gwyn Farm	II	At Twyn-gwyn Farm 40m south-west of the farmhouse.	Agriculture and Subsistence	329295	201566	5.44
18461	Tomb of William Maud in St. Cadoc's Churchyard.	II	In St. Cadoc's Churchyard near the north-west corner of the Church.	Religious, Ritual and Funerary	328369	202031	5.24
18462	Tomb of Lewis Prichard in St. Cadoc's Churchyard.	II	In St. Cadoc's Churchyard about 15m north of the north transept of the Church.	Religious, Ritual and Funerary	328388	202038	5.26
18463	Tomb of Margaret Davies in St. Cadoc's Churchyard.	II	In St Cadoc's Churchyard about 20m east of the chancel.	Religious, Ritual and Funerary	328415	202008	5.25
18464	Church Farm	II	To the north-east of St. Cadoc's and the east of Mount Road on the edge of open countryside; an old farmhouse with an urban setting on one side and an extremely rural one on the other.	Domestic	328829	202172	5.62
18465	The Vicarage	II	On the south side of Penygarn Road opposite the Church of St. Cadoc.	Domestic	328317	201997	5.19
18466	Entrance Gates to Pontypool Park.	II*	The entrance on to the main drive from Pontymoel at the very south-east extremity of Pontypool Park, at a bend in the road.	Gardens, Parks and Urban Spaces	329059	200518	4.55
18579	Rising Sun Bridge	II	To the north-east of Victoria Village and about 100m east of the junction with Cwmavon Road.	Transport	327076	204207	6.78
18580	Lasgarn Cottage	II	Attractively situated on the east bank of Afon Lwyd immediately to the north-east of Rising Sun Bridge.	Domestic	327103	204232	6.81
18581	High Street Baptist Church	II	Built backing into the hillside on a high platform with stone retaining wall and iron railings on a site overlooking Cwmsychan.	Religious, Ritual and Funerary	326478	203479	5.95
18582	Church of St Thomas	II	In the centre of Talywain standing in an extensive rectangular rubble walled churchyard.	Religious, Ritual and Funerary	326193	204044	6.47
18583	1 The Bungalows	II	In Varteg Waste about 1000m west of Varteg and approached by a road off New Road.	Industrial	325436	205175	7.58

Record Number	Name	Grade	Location	Broad Class	Easting	Northing	Distance from site centre (km)
18584	Cwmavon House	II	On the east bank of Afon Lwyd about 40m north of Forge Row.	Domestic	327041	206593	9.11
18585	Former Goods Shed of Abersychan and Talywain Station	II	To the west of Talywain village, high on the embankment above The British and about 300m north of the Big Arch.	Transport	326029	203804	6.22
18586	2 Forge Row	II*	Situated at the base of a steep hillside, on the east bank of Afon Lwyd about 40m south of Cwmavon House. Rubble forecourt wall.	Domestic	327043	206549	9.07
18587	3 Forge Row	II*	Situated at the base of a steep hillside, on the east bank of Afon Lwyd about 40m south of Cwmavon House. Rubble forecourt wall.	Domestic	327044	206539	9.06
18588	4 Forge Row	II*	Situated at the base of a steep hillside, on the east bank of Afon Lwyd about 40m south of Cwmavon House. Rubble forecourt wall.	Domestic	327045	206530	9.05
18589	5 Forge Row	II*	Situated at the base of a steep hillside, on the east bank of Afon Lwyd about 40m south of Cwmavon House. Rubble forecourt wall.	Domestic	327046	206521	9.04
18590	6 Forge Row	II*	Situated at the base of a steep hillside, on the east bank of Afon Lwyd about 40m south of Cwmavon House. Rubble forecourt wall.	Domestic	327046	206511	9.03
18591	Chimney	II	About 500m to the west of The British on the south side of the mountain road to Abertillery.	Industrial	324974	203354	5.78
18592	2 The Bungalows	II	In Varteg Waste about 1000m west of Varteg and approached by a road off New Road.	Industrial	325428	205175	7.58
18593	3 The Bungalows	II	In Varteg Waste about 1000m west of Varteg and approached by a road off New Road.	Industrial	325420	205175	7.58
18594	4 The Bungalows	II	In Varteg Waste about 1000m west of Varteg and approached by a road off New Road.	Industrial	325412	205175	7.58
18595	British Colliery Pumping Engine House	II	On the site of the British Ironworks about 100m north-east of the former British Ironworks office and foundry quadrangle.	Industrial	325844	203644	6.05
18596	Former Westlake's Brewery	II	Situated on the east bank of the Afon Lwyd below the main road; to south of Forge Row.	Industrial	327000	206341	8.86
18723	Oakdale Hospital	II	Set back from the main thoroughfare, on corner with Pen Rhiw Avenue. Stands on terrace with stone with steps to the three front entrances.	Health and Welfare	318421	198483	7.20
18725	Govera Farmhouse, also known as Upper Govera Farmhouse	II	In the far north-west corner of New Inn Community accessed by a lane which commences at The Star Inn, Mamhilad.	Domestic	329896	202516	6.55
18726	Lower Govera Cottage	II	In the far north-west corner of New Inn Community accessed by a lane which commences at the Star Inn, Mamhilad. The cottage stands about 130m north-east of Govera Farmhouse.	Domestic	330016	202618	6.71
18727	Former Mamhilad School	II	At the northernmost point of New Inn Community by the road to Mamhilad about 700m north-west of the Usk Road roundabout.	Education	330800	202968	7.50
18728	Ty-mawr Farmhouse	II	To the east of the railway line reached by a lane off the Usk Road.	Domestic	331158	201585	6.87
18729	Altar tomb in the churchyard of St Michael and All Angels	II	In the churchyard, about 20m west of the west door.	Religious, Ritual and Funerary	330108	201094	5.73
18730	Tomb of William Jacob in St Mary's Churchyard	II	In the Churchyard at the Church of St Mary, about 30m west of the tower.	Religious, Ritual and Funerary	331045	199006	5.66
18731	Jones Family Tomb in the churchyard of St Mary's Church	II	In the churchyard of the Church of St Mary about 25m south of the south porch.	Religious, Ritual and Funerary	331070	198996	5.68
18733	Aqueduct over Afon Lwyd, Monmouthshire and Brecon Canal	II	It is about 450m south-east of Pontymoile roundabout approached by the canal towpath from Pontymoile basin. Spans the border between New Inn and Pontymoile communities.	Transport	329371	200282	4.66
18734	Bridge 56, Monmouthshire and Brecon Canal	II	North of the Usk Road about 200m south of Ty-poeth Farm.	Transport	329877	201146	5.58
18735	Bridge 57, Monmouthshire and Brecon Canal	II	About 50m south of Wern Farm.	Transport	330140	201798	6.21
18736	Bridge 59, Monmouthshire and Brecon Canal	II	At the north end of New Inn Community about 1000m south of Mamhilad and providing access to Govera Cottage.	Transport	330194	202521	6.76
18737	Bridge 60, Monmouthshire and Brecon Canal	II	At the north end of New Inn Community about 800m south-west of Mamhilad and providing access to Govera Cottage and Lower Govera Farm.	Transport	330236	202717	6.93
18738	Milepost north of Bridge 53, Monmouthshire and Brecon Canal	II	About 30m north of Bridge 53, The High Way.	Transport	329571	200429	4.90
18739	Barn at Ty-poeth Farm	II	On the west bank of the Monmouthshire and Brecon Canal about 500m north of the Usk Road at Bridge 54, and immediately to the east of Ty-poeth Farmhouse.	Agriculture and Subsistence	330018	201348	5.82
18740	Race Farmhouse	II	In the southern extremity of New Inn community and about 400m north of Gwent Crematorium.	Domestic	330590	197466	5.03
18741	Barn at Race Farm	II	About 60m south-west of Race Farmhouse.	Agriculture and Subsistence	330545	197420	4.98
18742	Wern Farmhouse	II	On the west bank of the Monmouthshire and Brecon Canal approached down a lane from Usk Road and about 500m north of Ty-poeth Farm.	Domestic	330061	201896	6.22
18743	Pigsty at Wern Farm	II	About 20m west of Wern Farmhouse.	Agriculture and Subsistence	330052	201907	6.22
18744	Barn at Wern Farm	II	About 30m west of Wern Farmhouse.	Agriculture and Subsistence	330113	201871	6.24

Record Number	Name	Grade	Location	Broad Class	Easting	Northing	Distance from site centre (km)
18745	Monachty Farmhouse	II	Beside the main road to Abergavenny at the northern end of New Inn community.	Domestic	331462	202544	7.70
18746	Church Farmhouse	II	To the east of New Inn village on the lane leading to the church of St Mary, Panteg.	Domestic	330896	198854	5.48
18747	Court Farmhouse	II	Immediately on the north side of the junction of Usk Road and the A4042 and approached by a drive beside The Horse and Jockey P.H.	Domestic	330420	201257	6.08
18748	Small Barn at Court Farm	II	Immediately on the north side of the junction of Usk Road and the A4042 and approached by a drive beside The Horse and Jockey P.H.	Agriculture and Subsistence	330429	201265	6.09
18749	Large Barn at Court Farm	II	Immediately on the north side of the junction of Usk Road and the A4042 and approached by a drive beside The Horse and Jockey P.H.	Agriculture and Subsistence	330401	201236	6.05
18750	Barn at Ty-coch Farm	II	About 250m south of the southern entry to New Inn village, and about 20m west of Ty-coch Farmhouse.	Agriculture and Subsistence	330603	198433	5.11
18751	Entrance gate and gatepiers at Court Farm	II	Immediately on the north side of the junction of Usk Road and the A4042 and approached by a drive beside The Horse and Jockey P.H.	Domestic	330425	201225	6.06
18752	Cowhouse at Court Farm	II	Immediately on the north side of the junction of Usk Road and the A4042 and approached by a drive beside The Horse and Jockey P.H.	Agriculture and Subsistence	330439	201252	6.09
18804	Havelock Street Chapel and attached Hall	II	On corner of Havelock Street and North Street.	Religious, Ritual and Funerary	330972	187896	11.11
18809	Pontypool Public Library	II	In Pontypool town centre in Hanbury Road opposite the junction with Glentorvaen Road.	Education	328251	200836	4.21
18810	Memorial gates, gate-piers and flanking quadrant screens to Pontypool Park.	II	In Pontypool town centre opposite the Town Hall and immediately adjoining the Public Library.	Commemorative	328258	200818	4.20
18811	Double icehouse in Pontypool Park	II	In Pontypool Park 35m north-east of the Valleys Inheritance Museum.	Domestic	328307	201082	4.43
18812	Glantorfaen House	II	In Pontypool town centre at the junction of Commercial Street and Glentorvaen Road.	Commercial	328209	200858	4.20
18813	Barclay's Bank	II	In Pontypool town centre at the north end of Commercial Street at the junction with Park Road.	Commercial	328163	200973	4.26
18814	Midland Bank (including Bank Chambers)	II	In the Pontypool town centre at the junction of Commercial Street and Crane Street.	Commercial	328146	201002	4.27
18816	Pontypool Market	II	In Pontypool town centre in Market Street, with secondary entrances in Commercial Street and Crane Street.	Commercial	328129	200922	4.20
18817	Manchester House, including Mayberry Pharmacy and the Good Job Club	II	In Pontypool town centre on the corner of Crane Street and Market Street	Commercial	328094	200908	4.16
18818	Jubilee Building	II	In Pontypool town centre next to the Crane Street Baptist Church and backing onto Pontypool Market.	Commercial	328098	200918	4.17
18819	National Westminster Bank	II	In Pontypool town centre at the junction between George Street and Osborne Road.	Commercial	328070	201071	4.28
18820	The Co-operative Bank	II	In Pontypool town centre at the junction of Commercial Street and Crane Street	Commercial	328137	200982	4.25
18821	2A, Commercial Street, Pontypool, Pontypool	II	In Pontypool town centre	Commercial	328149	200963	4.24
18822	The Greyhound PH	II	In Pontypool town centre	Commercial	328161	200948	4.24
18823	The George PH	II	In Pontypool town centre at the corner of Commercial Street and Market Street	Commercial	328168	200940	4.23
18824	35 Commercial Street	II	In Pontypool town centre	Commercial	328226	200888	4.23
18825	St. James's Church	II	In Pontypool town centre, next to the Town Hall	Religious, Ritual and Funerary	328253	200781	4.16
18826	Entrance gateway to St.James's Church	II	In Pontypool town centre next to the Town Hall.	Religious, Ritual and Funerary	328250	200798	4.18
18827	Mount Pleasant United Reformed Church	II	At the south-east end of Pontypool town centre.	Religious, Ritual and Funerary	328315	200702	4.15
18828	St.James's Hall	II	In Pontypool town centre next to St. James's Church.	Religious, Ritual and Funerary	328269	200751	4.15
18829	Upper Trosnant Baptist Church	II	At the south end of Pontypool town centre about 40m west of Clarence Street	Religious, Ritual and Funerary	328278	200647	4.08
18830	St. Alban's R.C. Church	II	North-west of Pontypool town centre across the relief road.	Religious, Ritual and Funerary	327842	201241	4.29
18831	,64,Rockhill Road,Pontymoile,Pontypool,,	II	At the junction of Rockhill Road and the A472 immediately behind The Old Truck House.	Domestic	328972	200417	4.42
18832	Aqueduct over the Afon Lwyd, Monmouthshire and Brecon Canal, including weir to south	II	It is about 450m south-east of Pontymoile roundabout approached by the canal towpath from Pontymoile basin.	Transport	329369	200281	4.65
18833	Tramroad and leat tunnels, Monmouthshire and Brecon Canal	II	Approached from Fountain Road about 400m south-east of Pontymoile roundabout.	Transport	329278	200216	4.54
18834	Canal Bridge at Coed-y-Gric	II	Over the Monmouthshire Canal about 500m south of Pontymoile Basin and approached also by a path from Stafford Road via the approach road to the County Hospital.	Transport	329152	199844	4.23
18835	Old railway bridge at Coed-y-Gric	II	Over the Monmouthshire Canal about 500m south of Pontymoile Basin and approached also by a path from Stafford Road via the approach road to the County Hospital.	Transport	329151	199829	4.22
18836	Middle Farmhouse	II	About 500m to the south of Pontymoile roundabout on the east side of Stafford Road	Domestic	329029	199847	4.13

Record Number	Name	Grade	Location	Broad Class	Easting	Northing	Distance from site centre (km)
18837	1 Vicar's Cottages	II	About 200m south of Pontymoile roundabout.	Health and Welfare	328993	200111	4.25
18838	Maesderwen and Maesderwen-bach	II	Overlooking Pontymoile roundabout on the south side.	Domestic	328995	200256	4.34
18839	Maesderwen Lodge (Pontypool Park estate office)	II	Overlooking Pontymoile roundabout on the south side.	Commercial	328979	200274	4.34
18840	Coach-house in Pontypool Park estate yard.	II	Overlooking Pontymoile roundabout on the south side	Transport	328964	200293	4.34
18841	West Monmouth School	II	In Cwm Fields about 1000m west of Pontymoile roundabout.	Education	328370	200259	3.86
18842	Swimming Pool and Gymnasium at West Monmouth School	II	In Cwm Fields about 1000m west of Pontymoile roundabout, and about 50m behind the main school building.	Education	328353	200341	3.91
18843	The Mount	II	Climbing up the hillside out of Cwmyrnyscoy on the road toward Penyrheol	Domestic	328102	199563	3.21
18844	Pontypool Register Office	II	In Pontypool town centre in a row of listed buildings fronting the Italian Gardens.	Civil	328293	200725	4.15
18845	Warehouse of R J Bullen	II	Facing onto the east side of Pontymoile roundabout.	Industrial	328910	200465	4.40
18846	66, Rockhill Road, Pontymoile, Pontypool	II	At the junction of Rockhill Road and the A472 immediately behind The Old Truck House.	Domestic	328976	200421	4.43
18847	68, Rockhill Road, Pontymoile, Pontypool	II	At the junction of Rockhill Road and the A472 immediately behind The Old Truck House.	Domestic	328980	200425	4.43
18848	72, Rockhill Road, Pontymoile, Pontypool	II	At the junction of Rockhill Road and the A472 immediately behind The Old Truck House.	Domestic	328986	200433	4.44
18849	70, Rockhill Road, Pontymoile, Pontypool	II	At the junction of Rockhill Road and the A472 immediately behind The Old Truck House.	Domestic	328983	200429	4.44
18850	3 Vicar's Cottages	II	About 200m south of Pontymoile roundabout.	Health and Welfare	328993	200095	4.24
18851	2 Vicar's Cottages	II	About 200m south of Pontymoile roundabout.	Health and Welfare	328993	200102	4.24
18852	4, Commercial Street, Pontypool, Pontypool	II	In Pontypool town centre.	Commercial	328147	200967	4.24
18853	6, Commercial Street, Pontypool, Pontypool	II	In Pontypool town centre.	Commercial	328145	200971	4.24
18854	St James's Vicarage	II	In Pontypool town centre in a row of listed buildings opposite the Italian Gardens.	Domestic	328281	200741	4.15
18961	Tabor United Reformed Church	II*	On prominent site fronting Tabor Road with North Avenue to the rear.	Religious, Ritual and Funerary	315589	194743	10.38
18971	Stable and coach-house courtyard ranges to north of Ruperra Castle	II	This courtyard is to north of Ruperra Castle backing onto the drive below Coed Craig Ruperra. Ruperra is reached from a lane running east from the village of Rudry.	Domestic	321962	186418	11.75
18972	Former Dairy and Laundry to north of Ruperra Castle	II	Situated between Ruperra Castle and the stable courtyard and aligned north-south. Ruperra Castle is set in its own grounds and reached from a lane running east from the village of Rudry.	Domestic	321976	186357	11.80
18973	Generating House and attached workshops to north-west of Ruperra Castle	II	Situated immediately to the west of the stable and coach-house courtyard which is close to Ruperra Castle. Ruperra is reached by a lane running east from the village of Rudry.	Domestic	321917	186420	11.76
20143	Wildings	II	Almost opposite junction with Austin Friars.	Commercial	331100	188024	11.06
20144	Glasshouse to north-east of Ruperra Castle	II	Situated approximately 125m uphill to the north-east of Ruperra Castle. Set on a platform site facing south across the former gardens.	Domestic	322031	186443	11.70
20145	Summer House to north-east of Ruperra Castle	II	Secluded amongst trees approximately 200m north-east of Ruperra Castle due east of the glasshouse. Facing south across the parkland.	Domestic	322133	186447	11.67
20146	Castellated boundary wall to ha-ha to east and south of Ruperra Castle	II	Long section of low boundary wall separating the former pleasure grounds surrounding Ruperra Castle from the parkland beyond. Starts below the summer house and runs roughly south and then west to terminate south-west of the castle.	Domestic	322163	186447	11.66
20183	Zoar Baptist Chapel	II	Set back from the road in a walled and gated burial ground, approximately 1.69 km from Henllys, south of the road junction at Castell-y-bwch.	Religious, Ritual and Funerary	327343	192461	5.44
20525	Woodlands House	II	On corner of Woodlands Drive and Malpas Road, facing the latter.	Domestic	330256	191506	7.69
20528	Shire Hall (including Queen's Chambers)	II	Prominently situated on the north side of Pentonville opposite the Magistrates' Court.	Civil	330778	188438	10.54
20738	Llanthewy Road Baptist Church and attached Sunday School wing	II	Situated in a residential area west of the city centre on a sloping site on the corner of Llanthewy Road and Burleigh Road, the main frontage set back behind a walled and railed courtyard.	Religious, Ritual and Funerary	330270	187823	10.85
20739	Summerhill Baptist Church	II	On the hillside north-east of Maindee centre.	Religious, Ritual and Funerary	332415	188617	11.30
20740	Elim United Reformed Church and attached Schoolroom	II	In a walled and gated burial ground, on the south side of Commercial Street in the centre of Cwmbran.	Religious, Ritual and Funerary	329164	194856	4.53
20741	Merchants Hill Baptist Church	II	In the centre of Pontnewynydd, on west side of the A4043 at the junction with Merchants Hill.	Religious, Ritual and Funerary	327428	201744	4.54
20752	Saron Baptist Church	II	The chapel lies in a gated burial ground partly enclosed by iron railings, approximately 500m west of the A4042 between Llanover and Penperlleni, on a minor road leading south-west to Mamhilad.	Religious, Ritual and Funerary	331551	206023	10.33

Record Number	Name	Grade	Location	Broad Class	Easting	Northing	Distance from site centre (km)
20995	Welsh Presbyterian Church	II	On a steeply wooded slope, close to the Church of St Luke, reached by a steep flight of steps from Gwyddon Road to south and by a drive from Twyn Road just off High Street.	Religious, Ritual and Funerary	321729	195012	4.63
20996	Abercarn War Memorial	II	In the centre of Abercarn Village, just east of the main thoroughfare, within a rectangular enclosed, part paved, public garden.	Religious, Ritual and Funerary	321607	194950	4.76
20997	Cwmcarn War Memorial and surrounding railings	II	In an octagonal railed enclosure within a public open space, in a residential area east of the main thoroughfare.	Religious, Ritual and Funerary	322058	193498	5.40
20998	Barn at Rhyswg Fawr	II	Close to and on the same axis as the farmhouse but separated from it by a deep well; set into the slope a little downhill.	Agriculture and Subsistence	322677	194578	4.18
20999	English Baptist Church and walled forecourt	II	Just south of Abercarn village on the main thoroughfare between Abercarn and Cwmcarn.	Religious, Ritual and Funerary	321736	194175	5.14
21000	English Baptist Church Sunday School	II	At right angles to the English Baptist Church, side-on to the main thoroughfare.	Religious, Ritual and Funerary	321736	194148	5.16
21001	Abercarn Aqueduct and bridge (partly in Crosskeys Community)	II	At the south end of Cwmcarn village, on the community boundary with Crosskeys; at the north end of the surviving length of canal, crossing Nant Carn.	Transport	321966	193062	5.79
21002	Ty Mynydd	II	On the mountain west of Abercarn, north-east of the mountain hamlet of Mynyddislwyn and reached by a track from the Craig y Darren lane.	Domestic	320119	195186	5.96
21003	Hall's Bridge, Railway Viaduct over River Ebbw and Western Valleys Railway Line	II	The main part of the bridge is in the Pont-y-Waun locality of Crosskeys, a small part is within Cwmcarn.	Transport	321797	192965	5.97
21004	Westgate Chambers/Westgate Buildings (Nos.170-173 Consecutive)	II	Opposite Corn Street.	Commercial	331082	188068	11.01
21005	Trinity Congregational Church and attached Sunday School	II	On the east side of the Ebbw valley, to south side of Pont-y-Waun, on a steep hillside above the main valley thoroughfare, within a walled and railed churchyard.	Religious, Ritual and Funerary	322101	192539	6.13
21006	Canal Bridge over Monmouthshire and Brecon Canal east of Cwmyr	II	The westerly of the two remaining bridges in this surviving stretch of canal north of Risca cemetery and south of the mountain burial ground.	Transport	323192	191678	6.38
21007	Canal Bridge over Monmouthshire and Brecon Canal at Darren Road	II	The easterly of the two remaining bridges in this surviving stretch of canal, east of Risca quarries and by Darren Road.	Transport	323428	191575	6.39
21008	Hall's Bridge, Railway Viaduct over River Ebbw and Western Valleys Railway Line	II	In Pont-y-Waun, near former Pont-y-Waun Junction, just south of Cwmcarn and adjacent to the Monmouthshire and Brecon Canal.	Transport	321813	192954	5.97
21009	Former Railway bridge over canal outfall	II	In the centre of Pont-y-Waun near the Philanthropic Inn, adjacent to the canal on the west side and north of the former Pont-y-Waun farm in the meadow below.	Transport	321940	192728	6.07
21010	Homestead	II	Higher up the mountainside than the rest of the Garden Suburbs, which it overlooks, and situated at the end of the lane. Stands within a garden enclosed by a buttressed stone wall.	Domestic	322270	192820	5.81
21011	Generator Tower	II	To the rear of Homestead, just above the lane, in an area of woodland.	Industrial	322300	192796	5.81
21012	Abercarn Aqueduct and Bridge	II	At the south end of Cwmcarn village, on the community boundary with Abercarn, at the north end of the surviving length of canal, crossing Nant Carn.	Transport	321974	193063	5.79
21013	No 1 Garden Suburbs, Pont-y-Waun Garden Suburb	II	Terrace at the very north end of the Garden Suburbs.	Domestic	322239	193103	5.59
21014	No 13 Garden Suburbs, Pont-y-Waun Garden Suburb	II	Towards the north-west end of the Garden Suburbs.	Domestic	322197	193084	5.63
21015	No 21 Garden Suburbs, Pont-y-Waun Garden Suburb	II	Mid-way along the west side of the north road of the Garden Suburbs.	Domestic	322181	193061	5.66
21016	No 29 Garden Suburbs, Pont-y-Waun Garden Suburbs	II	The first terrace north of the Circus on the west side.	Domestic	322177	193034	5.69
21017	No 3 Garden Suburbs, Pont-y-Waun Garden Suburbs	II	Terrace at the very north end of the Garden Suburbs.	Domestic	322233	193102	5.60
21018	No 5 Garden Suburbs, Pont-y-Waun Garden Suburbs	II	Terrace at the very north end of the Garden Suburbs.	Domestic	322228	193102	5.60
21019	No 7 Garden Suburbs, Pont-y-Waun Garden Suburbs	II	Terrace at the very north end of the Garden Suburbs.	Domestic	322223	193098	5.61
21020	No 9 Garden Suburbs, Pont-y-Waun Garden Suburbs	II	Terrace at the very north end of the Garden Suburbs.	Domestic	322219	193098	5.61
21021	No 11 Garden Suburbs, Pont-y-Waun Garden Suburbs	II	Terrace at the very north end of the Garden Suburbs.	Domestic	322214	193098	5.61
21022	No 15 Garden Suburbs, Pont-y-Waun Garden Suburbs	II	Towards the north-west end of the Garden Suburbs.	Domestic	322193	193080	5.64
21023	No 17 Garden Suburbs, Pont-y-Waun Garden Suburbs	II	Towards the north-west end of the Garden Suburbs.	Domestic	322191	193075	5.64
21024	No 19 Garden Suburbs, Pont-y-Waun Garden Suburbs	II	Towards the north-west end of the Garden Suburbs.	Domestic	322188	193072	5.65
21025	No 23 Garden Suburbs, Pont-y-Waun Garden Suburbs	II	Mid-way along the west side of the north road of the Garden Suburbs.	Domestic	322180	193057	5.67

Record Number	Name	Grade	Location	Broad Class	Easting	Northing	Distance from site centre (km)
21026	No 25 Garden Suburbs, Pont-y-Waun Garden Suburbs	II	Mid-way along the west side of the north road of the Garden Suburbs.	Domestic	322179	193052	5.67
21027	No 27 Garden Suburbs, Pont-y-Waun Garden Suburbs	II	Mid-way along the west side of the north road of the Garden Suburbs.	Domestic	322178	193046	5.68
21028	No 31 Garden Suburbs, Pont-y-Waun Garden Suburbs	II	The first terrace north of the Circus on the west side.	Domestic	322177	193030	5.69
21029	No 33 Garden Suburbs, Pont-y-Waun Garden Suburbs	II	The first terrace north of the Circus on the west side.	Domestic	322175	193024	5.70
21030	No 35 Garden Suburbs, Pont-y-Waun Garden Suburbs	II	The first terrace north of the Circus on the west side.	Domestic	322174	193019	5.70
21031	No 37 Garden Suburbs, Pont-y-Waun Garden Suburbs	II	The first terrace north of the Circus on the west side.	Domestic	322173	193014	5.70
21032	No 39 Garden Suburbs, Pont-y-Waun Garden Suburbs	II	The first terrace north of the Circus on the west side.	Domestic	322172	193010	5.71
21033	No 4 Garden Suburbs, Pont-y-Waun Garden Suburbs	II	Semi-detached pair at north end of the Garden Suburbs, with rubble front garden wall with gabled coping.	Domestic	322211	193056	5.65
21034	No 8 Garden Suburbs, Pont-y-Waun Garden Suburbs	II	Semi-detached pair, near the north end of Garden Suburbs, with rubble front wall with gabled coping.	Domestic	322207	193038	5.66
21035	No 12 Garden Suburbs, Pont-y-Waun Garden Suburbs	II	Terraced group to north of the circus; the distinctive stone wall to the front gardens has gabled copings.	Domestic	322203	193024	5.68
21036	No 14 Garden Suburbs, Pont-y-Waun Garden Suburbs	II	Terraced group to north of the circus; the distinctive stone wall to the front gardens has gabled copings.	Domestic	322202	193019	5.68
21037	No 16 Garden Suburbs, Pont-y-Waun Garden Suburbs	II	Terraced group to north of the circus; the distinctive stone wall to the front gardens has gabled copings.	Domestic	322201	193013	5.69
21038	No 18 Garden Suburbs,,,Pont-y-Waun Garden Suburbs	II	Terraced group to north of the circus; the distinctive stone wall to the front gardens has gabled copings.	Domestic	322200	193009	5.69
21039	No 20 Garden Suburbs,,,Pont-y-Waun Garden Suburbs	II	Terraced group to north of the circus; the distinctive stone wall to the front gardens has gabled copings.	Domestic	322198	193003	5.70
21040	No 43 Garden Suburbs, Circus, Pont-y-Waun Garden Suburbs	II	Set below the road on the lower north side of the Circus, one of the 4 blocks in the Circus	Domestic	322167	192883	5.81
21041	No 45 Garden Suburbs, Circus, Pont-y-Waun Garden Suburbs	II	Set below the road on the lower north side of the Circus, one of the 4 blocks in the Circus	Domestic	322157	192986	5.74
21042	No 47 Garden Suburbs, Circus, Pont-y-Waun Garden Suburbs	II	Set below the road on the lower north side of the Circus, one of the 4 blocks in the Circus	Domestic	322152	192982	5.74
21043	No 24 Garden Suburbs, Circus, Pont-y-Waun Garden Suburbs	II	Situated on the upper north side of the circus, one of the principal blocks in the Garden Suburbs. Undulating front garden with similarly shaped rubble boundary wall, which to left links with Nos 10 to 20.	Domestic	322195	192977	5.72
21044	No 26 Garden Suburbs, Circus, Pont-y-Waun Garden Suburbs	II	Situated on the upper north side of the circus, one of the principal blocks in the Garden Suburbs. Undulating front garden with similarly shaped rubble boundary wall, which to left links with Nos 10 to 20.	Defence	322199	192971	5.72
21045	No 28 Garden Suburbs, Circus, Pont-y-Waun Garden Suburbs	II	Situated on the upper north side of the circus, one of the principal blocks in the Garden Suburbs. Undulating front garden with similarly shaped rubble boundary wall, which to left links with Nos 10 to 20.	Domestic	322200	192967	5.73
21046	No 51 Garden Suburbs, Circus, Pont-y-Waun Garden Suburbs	II	Set below the road on the lower south side of the Circus, one of the principal blocks in the Garden Suburbs.	Domestic	322143	192951	5.77
21047	No 53 Garden Suburbs, Circus, Pont-y-Waun Garden Suburbs	II	Set below the road on the lower south side of the Circus, one of the principal blocks in the Garden Suburbs.	Domestic	322147	192947	5.77
21048	No 55 Garden Suburbs, Circus, Pont-y-Waun Garden Suburbs	II	Set below the road on the lower south side of the Circus, one of the principal blocks in the Garden Suburbs.	Domestic	322152	192942	5.77
21049	No 32 Garden Suburbs, Circus, Pont-y-Waun Garden Suburbs	II	Set into the slope on the upper south side of the Circus, one of the principal blocks of the Garden Suburbs. The distinctive undulating stone wall to the front gardens has gabled copings.	Domestic	322187	192939	5.76
21050	,34 Garden Suburbs, Circus,Pont-y-Waun Garden Suburbs	II	Set into the slope on the upper south side of the Circus, one of the principal blocks of the Garden Suburbs. The distinctive undulating stone wall to the front gardens has gabled copings.	Domestic	322181	192935	5.76
21051	No 36 Garden Suburbs, Circus,,,Pont-y-Waun Garden Suburbs	II	Set into the slope on the upper south side of the Circus, one of the principal blocks of the Garden Suburbs. The distinctive undulating stone wall to the front gardens has gabled copings.	Domestic	322175	192933	5.77
21052	No 59 Garden Suburbs, Pont-y-Waun Garden Suburbs	II	Set below the road in the south part of the Garden Suburbs, this block ends at Arch Hill where it was originally linked with Nos 65-71 by an arch.	Domestic	322127	192860	5.86
21053	No 61 Garden Suburbs, Pont-y-Waun Garden Suburbs	II	Set below the road in the south part of the Garden Suburbs, this block ends at Arch Hill where it was originally linked with Nos 65-71 by an arch.	Domestic	322125	192852	5.86
21054	No 63 Garden Suburbs, Pont-y-Waun Garden Suburbs	II	Set below the road in the south part of the Garden Suburbs, this block ends at Arch Hill where it was originally linked with Nos 65-71 by an arch.	Domestic	322126	192842	5.87
21055	No 67 Garden Suburbs, Pont-y-Waun Garden Suburbs	II	Set below the road in the south part of the Garden Suburbs, this block borders Arch Hill where it was originally linked to Nos 57-63 by an arch.	Defence	322121	192816	5.89

Record Number	Name	Grade	Location	Broad Class	Easting	Northing	Distance from site centre (km)
21056	No 69 Garden Suburbs, Pont-y-Waun Garden Suburbs	II	Set below the road in the south part of the Garden Suburbs, this block borders Arch Hill where it was originally linked to Nos 57-63 by an arch.	Domestic	322120	192809	5.90
21057	No 71 Garden Suburbs, Pont-y-Waun Garden Suburbs	II	Set below the road in the south part of the Garden Suburbs, this block borders Arch Hill where it was originally linked to Nos 57-63 by an arch.	Domestic	322119	192798	5.91
21058	No 40 Garden Suburbs, Pont-y-Waun Garden Suburbs	II	Set above the road to south of the Circus. Rubble boundary wall to front gardens retains some original timber gates.	Domestic	322169	192894	5.80
21059	No 42 Garden Suburbs, Pont-y-Waun Garden Suburbs	II	Set above the road to south of the Circus. Rubble boundary wall to front gardens retains some original timber gates.	Domestic	322168	192885	5.81
21060	No 44 Garden Suburbs, Pont-y-Waun Garden Suburbs	II	Set above the road to south of the Circus. Rubble boundary wall to front gardens retains some original timber gates.	Domestic	322166	192877	5.82
21061	No 46 Garden Suburbs, Pont-y-Waun Garden Suburbs	II	Set above the road to south of the Circus. Rubble boundary wall to front gardens retains some original timber gates.	Domestic	322165	192871	5.82
21062	No 48 Garden Suburbs, Pont-y-Waun Garden Suburbs	II	Set above the road to south of the Circus. Rubble boundary wall to front gardens retains some original timber gates.	Domestic	322164	192859	5.83
21254	Crumlin Viaduct west Abutment Ebbw Valley	II	High on the west side of the Ebbw Valley, reached by a pathway from the foot of Cwm Kendon or by Load of Hay Road above.	Transport	321134	198510	4.52
21255	Crumlin Viaduct north-east Abutment Cwm Kendon	II	On the west side of the spur of land between the Ebbw Valley and Cwm Kendon reached by a footpath from the foot of Cwm Kendon or by Load of Hay Road above.	Transport	321169	198524	4.49
21256	Crumlin Viaduct south-west Abutment Cwm Kendon	II	On the hillside above Cwm Kendon and reached by a track off the north side of Hillside.	Transport	321031	198418	4.61
21257	Crumlin Old Bridge over River Ebbw	II	Just south of and joined to the now pedestrianised former main road bridge over the river.	Transport	321333	198443	4.32
21258	Penrhiwlas	II	In the hilltop hamlet of Croespenmaen on the east side of the old lane which leads down into Crumlin.	Domestic	319828	198497	5.81
21259	Gelli farmhouse and attached farm range	II	A hilltop site just east of Pen-y-fan Pond and reached by a lane linking the main road through the industrial estate to west with the Pentwyn development at Trinant to E.	Domestic	320157	200490	6.13
21260	Barn at Gelli	II	Close to the rear of Gelli farmhouse and opposite its attached byre range thus forming a small walled farmyard.	Agriculture and Subsistence	320176	200499	6.12
21261	Church of Christ Church Aberbeeg	II	Situated in a commanding position overlooking the Ebbw Valley on a spur just south of the confluence of the Ebbw and the Ebbw Fach rivers.	Religious, Ritual and Funerary	320742	201599	6.27
21262	Viaduct Cottage	II	Situated close to the two abutments of the former Crumlin Viaduct where it crossed the spur of land linking the Ebbw Valley with Cwm Kendon and reached from Load of Hay Lane or by footpath from the foot of Cwm Kendon.	Domestic	321127	198568	4.54
21263	Llanerch-uchaf farmhouse and attached farm range	II	The farm is situated in a rural area on high ground on the west side of the Ebbw Valley east of Trinant.	Domestic	321222	200073	5.00
21264	Barn at Llanerch-uchaf	II	At right angles to Llanerch-uchaf farmhouse and attached farm range with which it forms a farmyard, and backing onto the lane.	Agriculture and Subsistence	321238	200089	4.99
21265	Pentref-y-Groes	II	The most westerly of a group of 3 former farmsteads joined by a track on the hillside above Cwm Dows south of Croespenmaen, now bordered by an industrial estate and reached via a track skirting this.	Domestic	319605	198041	5.98
21266	Barn and byre range at Pen-y-groes 3	II	Parallel and close to the rear of the farmhouse.	Agriculture and Subsistence	319615	198032	5.97
21267	Rear Revetment Wall S	II	This section of the Rear Revetment Wall extends behind the Former Colliery offices.	Industrial	321149	198699	4.55
21288	120, Lower Dock Street	II	About 75m north of junction with George Street.	Commercial	331519	187595	11.64
21289	124&124a	II	Almost opposite Old Custom House.	Commercial	331497	187617	11.61
21290	Former Drill Hall	II	Between Caroline Street and Cross Lane.	Civil	331423	187744	11.46
21291	Old Custom House (Celtic Displays)	II	About 100m north of junction with George Street.	Maritime	331528	187622	11.62
21292	Liscombe Manufacturing	II	To right (south) of Old Custom House.	Commercial	331542	187607	11.64
21305	War Memorial within Railed Enclosure	II	Located off the north side of Commercial Road at the bottom of a grassed slope which rises up to the churchyard of St John's Church.	Commemorative	321304	189181	9.44
21306	Gelli Wastad	II	The house occupies a site cut into the hillside overlooking the River Rhymney. The A468 road runs to the rear of the house, with former farm buildings to the E.	Domestic	319691	188825	10.56
21308	Church of St John	II	Located in a high position on the east side of Machen village. Surrounded by a churchyard, from which the ground falls to the south towards the A468.	Religious, Ritual and Funerary	321254	189307	9.35
21427	Argoed Baptist Church	II	Situated in a raised graveyard at the lower part of the High Street.	Religious, Ritual and Funerary	317749	199926	8.16
21428	Hanbury Road Baptist Chapel and Schoolrooms, including gates and gatepiers	II*	Situated in the centre of Bargoed, approximately 150m north of the police station, set back behind small forecourt with railings.	Religious, Ritual and Funerary	315168	199734	10.61
21429	Horeb Baptist Church	II	Located in a terrace of cottages next to Gelligaer graveyard, a very small front courtyard being formed by iron railings and gate.	Religious, Ritual and Funerary	313643	196985	11.94

Record Number	Name	Grade	Location	Broad Class	Easting	Northing	Distance from site centre (km)
21438	Iron Bridge over River Rhymney	II	Crossing the River Rhymney approximately 0.9km east of Draethen village and reached by private drive (and footpath) east of a minor road between Draethen and Michaelston-y-Fedw.		322992	187252	10.66
21440	Barn at Gwern Leyshon Farm	II	Approximately 1.8km south-east of Draethen village, reached by short farm road on east side of a minor road between Draethen and Michaelston-y-Fedw. The barn faces west to the farmyard with house on its north side.	Agriculture and Subsistence	323650	186488	11.28
21446	Bridge Cottage	II	Approximately 300m north-east of Draethen village and set back from north side of minor road close to Draethen bridge.	Domestic	322255	187671	10.47
21447	Willow Cottage	II	On the north side of the main road through Draethen. No 1 is at the right (east) end of the row.	Domestic	322122	187388	10.78
21448	2 The Row, Draethen, NP1 8UD	II	On the north side of the main road through Draethen. No 2 is centre-right in a row of 4.	Domestic	322116	187383	10.78
21449	3 The Row, Draethen, NP1 8UE	II	On the north side of the main road through Draethen. No 3 is centre-left in a row of 4.	Domestic	322109	187377	10.79
21450	4 The Row, Draethen, NP1 8UE	II	On the north side of the main road through Draethen. No 4 is at the left (west) end in a row of 4.	Domestic	322101	187372	10.80
21451	Rhydygwern Farm	II	On high ground overlooking the Rhymney valley floodplain, approximately 3km north-east of Rudry Church, on east side of a minor road between Draethen and Machen.	Domestic	321659	188360	10.03
21452	Barn at Rhydygwern Farm	II	On north-east side of and at right angles to house, facing the farm yard.	Agriculture and Subsistence	321663	188387	10.01
21459	Newport Bridge (partly in Stow Hill community)	II	Carries A467 over The Usk, from Clarence Place towards High Street.	Transport	331263	188437	10.79
21460	Former Odeon Cinema (Capones Night Club)	II	On corner site, opposite junction with Corporation Road, near War Memorial.	Recreational	331475	188530	10.82
21498	Church of St Paul	II	On the main E/W thoroughfare through Newbridge leading to Pontllanfraith, surrounded by lawn, yard and church hall to rear.	Religious, Ritual and Funerary	320709	196793	4.92
21499	Church of Our Lady of Peace and attached Presbytery	II*	On the north edge of Newbridge, near the border with the Crumlin Community, on the west hillside of and overlooking the Ebbw Valley. Set on a walled terrace with gate piers and terraced steps, incorporating a small shrine.	Religious, Ritual and Funerary	321067	197620	4.50
21500	Celynen Collieries Workmen's Institute	II	Near the centre of town, on a corner site with Meredith Terrace, fronting the main thoroughfare leading westwards out of town.	Institutional	320749	196763	4.89
21501	Preswylfa	II	On a corner site with Hall's Road, facing the main thoroughfare, at the end of a terrace towards the west of the town.	Domestic	320211	196666	5.44
21502	Former Hall's tramroad and railway tunnel east portal	II	On the west side of the community, in a deep cutting which runs south of the main thoroughfare; a bridge carries the road across the portal.	Transport	319791	196386	5.90
21503	Former Hall's tramroad and railway tunnel west portal	II	Reached from a path from a small Caerbryn estate development north of High Sreet at Pentwyn-mawr.	Transport	319580	196344	6.12
21504	Pentwyn-isaf	II	On the hillside on the west slope of Cwm Dows, in north-west part of the community, reached by a farm track from Field's Park Road,	Domestic	319925	197165	5.66
21506	Panteg Farmhouse	II	About 1km north-east of Lower Machen church.	Domestic	323766	188647	9.13
21509	Pont Syr Dafydd	II	At the foot of Rhiw Syr Dafydd Hill, an exceptionally steep road crossing the Sirhowy valley and linking Penmaen and Oakdale, with Blackwood and Bedwellty.	Transport	318087	198528	7.54
21511	Wall, railings and gates at Oakdale Hospital	II	Fronting the terraced enclosure of Oakdale Hospital and extending along side road.	Health and Welfare	318403	198488	7.22
21512	The Oakdale Public House	II	In the centre of Oakdale village, fronting the green on the south-east side.	Recreational	318623	198372	6.99
21513	Former Tramroad Bridge (partly in Pontllanfraith Community)	II	E of the main thoroughfare from Penmaen/Oakdale to Pontllanfraith (B4251) near Woodfieldside, crossing the country lane to Cwm Philkins.	Transport	318274	196709	7.35
21620	Former Mynyddislwyn Urban District Council Offices	II	In the centre of Pontllanfraith, facing the site of the former railway station and dismantled railway; standing on a walled and railed terrace a little above the roadway with steps to right and vehicular access to left.	Institutional	317727	195563	8.10
21621	Shangri-la	II	Towards west of the community, on a corner site with Hill Road, set in a sloping garden.	Domestic	317212	195210	8.69
21622	War Memorial	II	Sited in a small terraced enclosure in open ground in front of Caerphilly Borough Council Offices.	Commemorative	317783	196028	7.94
21623	Siloh Presbyterian Church	II	In the small hamlet of Gelli-groes, on a side street north of the main Newport Road, set back from the road within a small walled graveyard with houses close on each side.	Religious, Ritual and Funerary	317633	194761	8.43
21624	Pair of chest tombs at Siloh Presbyterian Church	II	Close to the front wall of the chapel in the small graveyard fronting the road.	Religious, Ritual and Funerary	317635	194753	8.43
21625	Heather Cottage	II	In the centre of the small hamlet of Gelli-groes, on a side road leading off the main Newport Road and almost opposite Siloh chapel.	Domestic	317662	194733	8.41
21626	New Bethel Chapel	II	On the long hill road leading to Mynyddislwyn church, on the rural hillside overlooking the Sirhowy valley.	Religious, Ritual and Funerary	319217	195427	6.71
21627	Wall, railings and gates at New Bethel Chapel graveyard	II	Wall completely surrounds the original graveyard and extends uphill along the lane fronting the graveyard extension, ending in a recess with double gates.	Religious, Ritual and Funerary	319217	195377	6.73

Record Number	Name	Grade	Location	Broad Class	Easting	Northing	Distance from site centre (km)
21628	Tyle-gwyn	II	Very near the south-west boundary of the community, south of Gelli-groes and above the hamlet of Wyllie; on the hillside reached by a long track.	Domestic	317411	194052	8.89
21629	Stable range at Tyle-gwyn	II	To the rear of Tyle-gwyn, built into the hillside.	Agriculture and Subsistence	317404	194072	8.89
21630	Garden Wall at Penllwyn	II	Surrounds the former Manor, the front section incorporating a gateway.	Domestic	317371	195573	8.44
21631	Former Tramroad Bridge (partly in Penmaen Community)	II	East of the main thoroughfare from Penmaen/Oakdale to Pontllanfraith (B4251), crossing the country lane to Cwm Philkins	Transport	318269	196714	7.35
21632	Monuments to James Thomas and family at New Bethel	II	In New Bethel graveyard, on the south side of the chapel, the figure monument on the boundary wall between the old cemetery and the extension with the tomb chest below.	Religious, Ritual and Funerary	319222	195411	6.71
21633	Monument to Martha Williams at New Bethel	II	On south side of graveyard midway between chapel and original south boundary wall.	Religious, Ritual and Funerary	319217	195417	6.71
21634	Monument to Margaret Williams at New Bethel	II	Near the south-west corner of the Chapel.	Religious, Ritual and Funerary	319209	195418	6.72
21635	Monument to Elizabeth Jones at New Bethel	II	Close to the west end of the chapel.	Religious, Ritual and Funerary	319209	195429	6.72
21636	Nicholas monument at New Bethel	II	Near the north wall of the graveyard.	Religious, Ritual and Funerary	319219	195434	6.71
21637	Monument to Rosser Williams at New Bethel	II	Close to the east graveyard wall.	Religious, Ritual and Funerary	319228	195428	6.70
21638	Monument to Thomas Henry Thomas at New Bethel	II	On the south side of the chapel, a little north of the James Thomas monument and also by the wall dividing the original cemetery from the later extension.	Religious, Ritual and Funerary	319213	195414	6.72
21923	6, High Street, Caerleon, Newport, NP6 1AE	II	Aligned with the road, immediately to the east of The Roman Legionary Museum.	Domestic	333974	190553	10.97
21942	Parish Church of St. Mary	II	Set back from the east side of Malpas Road, within a large churchyard, entered via a prominent lychgate.	Religious, Ritual and Funerary	330293	190177	8.80
21943	Lychgate at Malpas Church	II	Malpas Church is set back from Malpas Road, entered via the lychgate, prominently located on the roadside.	Religious, Ritual and Funerary	330249	190189	8.77
21944	Allfrey Tomb, Malpas Church	II	Malpas Church is set back from the east side of Malpas Road, within a large churchyard, which is entered via a prominent lychgate. The Allfrey tomb lies alongside the path immediately north of the church.	Religious, Ritual and Funerary	330289	190185	8.79
21945	Malpas Vicarage	II	Situated immediately south of Malpas Church, alongside the cul-de-sac road of Llanover Close.	Domestic	330296	190153	8.82
21946	Hollybush Bridge over the Monmouthshire and Brecon Canal (partly in Bettws Community)	II	Situated west of Hollybush Close, with recreation fields to the west. Bridge carries footpath to Hollybush Close and surrounding houses.	Transport	330092	190553	8.38
21947	Bridge over the Monmouthshire and Brecon Canal south-east of Pentwyn (partly in Bettws community)	II	Located some 20 metres south-east of Pentwyn.	Transport	329615	191301	7.49
21948	Ty-ffynnon Bridge over the Monmouthshire and Brecon Canal & attached revetments and Lock	II	Located some 80 metres east of Tynyffynnon.	Transport	329669	191092	7.69
21949	Hollybush Bridge over the Monmouthshire and Brecon Canal (partly in Malpas community)	II	Situated west of Hollybush Close, with recreations fields to the west. Bridge carries footpath in Hollybush Close and surrounding houses.	Transport	330088	190553	8.37
21950	Bridge over the Monmouthshire and Brecon Canal south-east of Pentwyn (partly in Malpas community)	II	Located some 20 metres south-east of Pentwyn.	Transport	329613	191300	7.49
21951	Ty-ffynnon Bridge over the Monmouthshire and Brecon Canal and Lock (partly in Malpas community)	II	Located some 80 metres east of Tynyffynnon.	Transport	329667	191091	7.69
21952	Gwastad Bridge over the Monmouthshire and Brecon Canal and Lock (partly in Shaftesbury Community)	II	Situated west of Blaen-y-pant Crescent, with open fields to the W.	Transport	330033	189731	9.05
21953	Aqueduct over Malpas Brook, Monmouthshire and Brecon Canal (partly in Shaftesbury Community)	II	Situated immediately north of Malpas Junction, the junction of the main line of the Monmouthshire and Brecon Canal and the branch to Crumlin. The M4 motorway bridge lies between aqueduct and junction.	Transport	330285	189477	9.39
21961	25, Stow Hill	II	At the north (lower) end of a row of houses on the east side of Stow Hill, running south from site of former school.	Domestic	331040	187950	11.09
21962	27 Stow Hill	II	The second of a row of houses on the east side of Stow Hill, running south from site of former school.	Defence	331040	187944	11.10
21963	29, Stow Hill	II	The third of a row of houses on the east side of Stow Hill, running south from site of former school.	Domestic	331040	187937	11.11
21964	31 Stow Hill, including forecourt walls, gatepiers, and railings.	II	The fourth of a row of houses on the east side of Stow Hill, running south from site of former school.	Domestic	331040	187931	11.11
21965	35, Stow Hill	II	Almost opposite junction with Havelock Street.	Domestic	331040	187906	11.13

Record Number	Name	Grade	Location	Broad Class	Easting	Northing	Distance from site centre (km)
22083	Lodge Farmhouse with attached granary and cartshed	II	About 1600m north-west of the centre of Caerleon, on the east edge of Lodge Wood Camp.	Domestic	332513	191380	9.32
22084	Derelict Cottage at Lodge Farm	II	About 60m west of Lodge Farm.	Domestic	332446	191371	9.28
22313	Islwyn Monument in Babel Cemetery	II	Close to the front wall of Babel chapel within the walled cemetery.	Commemorative	318578	191410	9.33
22314	Former Penllwyn Tramroad Viaduct at Nine Mile Point	II	Crosses the River Sirhowy at Nine Mile Point, south-east of Brynawel and south-west of Wattsville.	Transport	320350	191088	8.34
22315	Lychgate at St Tudor's Church Mynyddislwyn	II	On the north side of the churchyard adjacent to the Church Inn, forming the main entrance to the walled churchyard.	Religious, Ritual and Funerary	319350	193960	7.20
22316	Glebe Farm	II	On the south flank of Mynyddislwyn, off the east side of the lane leading south to Cwmfelin-fach, and reached by a farm track across fields.	Domestic	318616	192925	8.38
22317	Brynysgawen and attached farm range	II	On the west hillside of the Sirhowy Valley due west of Ynysddu, reached by the mountain road from Gelli-groes, and along a farm track.	Domestic	317296	192688	9.62
22318	Stable block at Brynysgawen	II	On the opposite side of the farmyard to the farmhouse and barn range.	Agriculture and Subsistence	317280	192701	9.63
22319	The Pioneer Hotel	II	Right in the centre of Cwmfelin-fach at the junction of five roads.	Commercial	318479	191751	9.19
22320	Telephone Call-box outside Pioneer Hotel	II	In front of the Pioneer Hotel to left side.	Communications	318499	191742	9.18
22321	Ty'n-y-ffynnon	II	High on the south slope of the Sirhowy Valley above Wattsville, reached by the mountain road running below the crest of Mynydd Grug and then down a farm track.	Domestic	320698	190892	8.29
22322	Ton-eithin	II	Just east of the crest of Mynyddislwyn, south-east of the church, on the upper slope of Nant Hafod-Tudur, reached by a long farm track.	Domestic	319911	192850	7.38
22325	Hengoed Viaduct	II*	A prominent landscape feature spanning the Rhymney valley between Maesycwmmmer and Hengoed.	Transport	315560	194920	10.36
22326	Bridge over the Monmouthshire and Brecon Canal near Pound-wern Cottage	II	Located approximately 40 metres south-west of Pound-wern Cottage. Bridge carries footpath connecting Ridgeway with the canal towpath.	Transport	328771	188457	9.69
22327	Cwrt-y-mwnws Lock, Monmouthshire and Brecon Canal	II	Isolated location, approximately 200 metres north-west of Cwrt-y-mwnws. M4 motorway immediately N.	Transport	328937	188619	9.59
22328	Allt-yr-yn Lock and Little Lock, with intermediate bridge and basin, Monmouthshire and Brecon Canal	II	Situated approximately 30 metres south-east of Grove Farm. Bridge carries track to Allt-yr-yn. Allt-yr-yn Lock immediately west. Stone lined basin east of bridge with Little Lock immediately east.	Transport	329650	188915	9.60
22329	Dock Lock, Monmouthshire and Brecon Canal	II	Isolated location. Situated approximately 0.25 km east of Grove Farm.	Transport	329852	188975	9.63
22330	Bottom Lock and Bridge, Monmouthshire and Brecon Canal	II	Isolated location. Situated approximately 200 metres north-east of Waen Lock. M4 motorway runs immediately NW.	Transport	330024	189236	9.48
22331	Waen Lock, Monmouthshire and Brecon Canal	II	Isolated location. Situated approximately 150 metres north-east of Dock Lock.	Transport	329932	189093	9.56
22332	Crindau Bridge, Monmouthshire and Brecon Canal (partly in Shaftesbury Community)	II	Located off the Malpas Road, immediately south of Junction 26 of the M4 motorway. Bridge carries track to allotments.	Transport	330578	189516	9.51
22333	Newport Civic Centre	II*	Occupies a large prominent site south of Fields Road, bounded by Godfrey Road (east), Faulkner Road (south), and Clytha Park Road to the W.	Civil	330438	188224	10.57
22334	Entrance gates to Newport Magistrates Court	II	Magistrates Court is strikingly located on west side of Pentonville opposite the Shire Hall & Queens Chambers. Entrance Gates in front (E) of building.	Domestic	330784	188404	10.57
22335	No. 12 Gold Tops	II	Prominently located on the south side of Fields Road, approximately 15 metres east from the junction with Godfrey Road.	Domestic	330448	188350	10.46
22336	Main entrance gate, railings and flanking walls at St Woolos Cemetery	II	St Woolos Cemetery is located along the north side of Bassaleg Road. The main gate is prominently situated opposite the junction to Stelvio Park Drive.	Religious, Ritual and Funerary	329728	187426	10.99
22337	Main Lodge at St Woolos Cemetery	II	St Woolos Cemetery is located along the north side of Bassaleg Road. The main lodge is situated immediately north-west of the entrance gate.	Religious, Ritual and Funerary	329710	187442	10.97
22338	Former Nonconformist Chapel at St Woolos Cemetery	II	St Woolos Cemetery is located along the north side of Bassaleg Road. The Nonconformist Chapel is situated some 50 metres north-west of the main entrance gate.	Religious, Ritual and Funerary	329679	187477	10.93
22339	Former Anglican Chapel at St Woolos Cemetery	II	St Woolos Cemetery is located along the north side of Bassaleg Road. The Anglican chapel is situated some 50 metres north-east of the main entrance gate, being a pendant to the Nonconformist chapel.	Religious, Ritual and Funerary	329762	187489	10.95
22340	Former Roman Catholic Chapel at St Woolos Cemetery	II	St Woolos Cemetery is located along the north side of Bassaleg Road. The former Catholic chapel is situated towards the northern boundary of the cemetery, approximately 300 metres north-west of the mortuary chapel.	Religious, Ritual and Funerary	329530	187675	10.69
22341	Former Mortuary Chapel at St Woolos Cemetery	II	St Woolos Cemetery is located along the north side of Bassaleg Road. The former mortuary chapel is situated towards the northern boundary of the cemetery, approximately 300 metres south-east of the Roman Catholic chapel.	Religious, Ritual and Funerary	329629	187632	10.76
22342	East gates, piers and flanking walls to St Woolos Cemetery	II	St Woolos Cemetery has its main entrance off the north side of Bassaleg Road. The east gates are situated along Risca Road, immediately south of the eastern lodge.	Religious, Ritual and Funerary	329715	187705	10.73

Record Number	Name	Grade	Location	Broad Class	Easting	Northing	Distance from site centre (km)
22505	Abertillery War Memorial	II	Prominently sited on narrow fork between junction of Queen Street and Somerset Street, set within large railed enclosure.	Commemorative	321976	203747	7.12
22506	Bethany English Baptist Church and attached Sunday School	II	In the town centre, on the west side of the main thoroughfare, south of Tredegar Grounds, with small walled and railed courtyard in front and passages to side.	Religious, Ritual and Funerary	323922	190269	7.51
22507	Moriah Baptist Church	II	In the town centre, on the east side of the main thoroughfare, bordering the north side of Tredegar Grounds. Set in a courtyard fronted by a rock-faced wall with railings and gates.	Religious, Ritual and Funerary	323898	190491	7.30
22508	Pont Y Mister	II	Crossing the Ebbw River to south of Pontymister village close to the A467 by-pass, formerly providing main access between Ochrwyth and Pontymister.	Transport	324579	189563	8.10
22509	Canal Bridge over Monmouthshire and Brecon Canal east of Cwmyr (partly in Crosskeys Community)	II	The west of the two remaining bridges in this surviving stretch of canal, north of Risca cemetery and south of the mountain burial ground.	Transport	323189	191673	6.39
22510	Canal Bridge over Monmouthshire and Brecon Canal west of Penrhiw	II	Near the north end of the N/S stretch of Canal, just west of Penrhiw and by Church Road.	Transport	324025	190991	6.79
22511	Canal Bridge over Monmouthshire and Brecon Canal by Moriah Hill	II	Adjacent to the site of the first Moriah Chapel and its still-maintained cemetery, north of Mount Pleasant.	Transport	324070	190634	7.12
22512	Canal Bridge over Monmouthshire and Brecon Canal south of Ty Sign	II	Towards the east community boundary, the east area of Pontymister, between Herbert Avenue to south and Manor Way to N, south of Ty Sign.	Transport	325498	190043	7.56
22513	Canal Bridge over Monmouthshire and Brecon Canal east of Pen y van	II	On the boundary with Graig Community, east of Pontymister, on lane leading due north from Risca Road.	Transport	325869	189821	7.78
22514	Church of St Mary Risca	II	Adjacent to the main thoroughfare, a little north-west of the main centre, close to the railway and canal. Approached by paths through churchyard from west and SE. The churchyard contains a striking group of mid C19 ashlar monuments.	Religious, Ritual and Funerary	323668	191177	6.70
22515	Entrance Gateway at Churchyard of St Mary Risca	II	Opposite the west end of the church. Reached from the main thoroughfare through Risca.	Religious, Ritual and Funerary	323635	191188	6.70
22516	Entrance to Tredegar Grounds	II	In the centre of the town between the main thoroughfare and the railway.	Gardens, Parks and Urban Spaces	323895	190401	7.39
22517	Jubilee Statue in Tredegar Grounds	II	In the centre of Tredegar Grounds, in the centre of Risca.	Commemorative	323940	190415	7.37
22518	Former Risca Collieries Workmen's Institute	II	Facing the junction between St Mary Street, the A467, and Grove Road, the B4490, just north of Risca centre, standing in a small walled and railed courtyard and sharing a campus with Oxford House.	Education	323787	190836	6.99
22519	Church of St Mary and St Mercurius	II	On the main thoroughfare a little north of Risca centre; set back from the road in a walled, part paved churchyard with trees, no monuments.	Religious, Ritual and Funerary	323828	190914	6.91
22520	Pen-y-van including attached range to left	II	On the hillside roughly equidistant between the canal and the main valley thoroughfare, near the east community boundary, the cottage fronting a flagged courtyard.	Domestic	325705	189806	7.79
22521	Canal Bridge over Monmouthshire and Brecon Canal at Darran Road (partly in Crosskeys Community)	II	The easterly of the two remaining bridges in this surviving stretch of canal, west of Risca quarries by Darran Road.	Transport	323434	191574	6.39
22522	Remains of churchyard cross in St Mary's churchyard	II	Near the south churchyard wall close to main thoroughfare.	Religious, Ritual and Funerary	323643	191150	6.73
22523	Former Risca Palace Cinema	II	In the centre of the town opposite Tredegar Grounds.	Recreational	323900	190303	7.48
22574	Great House and Heron House	II	Near the south-east end of Isca Road at the junction with Bulmore Road.	Domestic	334493	190103	11.66
22667	Gaer County Primary School	II	Prominently located on the east side of Gaer Road, opposite the junction with Lansdowne Road. Set within expansive grounds.	Education	329651	186896	11.46
22668	Viletta	II	Situated towards the north end of Stow Park Crescent. House directly fronts street, with small garden to south behind high wall.	Domestic	330204	187550	11.07
22671	Former Colliery Workmen's Institute	II	Very prominently located off the east end of Meadow Street, dominating terraces of housing along valley bottom.	Recreational	321703	200686	4.94
22672	Ty-Ilwyd	II	Reached across field to north-west of track leading from the Mount Pleasant estate to Aber-common.	Domestic	321812	201671	5.54
22673	Swffryd-ganol including front garden wall	II	Situated on hillside, approximately 0.75 km north-east of Sofrydd, reached via farm track at end of Farm Road.	Domestic	322327	199363	3.69
22674	Barn Range including cow-house at Swffryd-ganol	II	Swffryd-ganol is situated on hillside, approximately 0.75 km north-east of Sofrydd, reached via farm track at end of Farm Road. Barn stands immediately south-west of house, across track. Barn and farmhouse form prominent group in landscape.	Agriculture and Subsistence	322337	199334	3.66
23103	Tredegar Chambers	II	On corner with Cambrian Road.	Commercial	330963	188153	10.88
23104	Lamb PH	II	Opposite Cambrian Road.	Commercial	330991	188132	10.91
23105	Community Education Centre, including attached railings & Gates	II	About 40m from junction with Stow Hill.	Education	331073	187849	11.20
23106	Barclay's Bank	II	On corner with Corn Street.	Commercial	331126	188087	11.02
23107	Woolwich Building Society	II	On north corner with Austin Friars.	Commercial	331143	188026	11.08

Record Number	Name	Grade	Location	Broad Class	Easting	Northing	Distance from site centre (km)
23108	Halifax	II	On south corner with Austin Friars.	Commercial	331152	188003	11.10
23109	Lloyds TSB	II	On south corner with Llanarth Street.	Commercial	331197	187895	11.22
23110	46, Commercial Street	II	About 60m south of junction with Charles Street.	Commercial	331218	187846	11.27
23111	Halfords (Nos.142-143)	II	To left of 144 Commercial Street, stepped down.	Commercial	331181	187848	11.25
23112	144, Commercial Street	II	About 50m south of junction with Charles Street.	Commercial	331178	187857	11.24
23113	Next (152-153)	II	On corner with McCarthy's Court.	Commercial	331140	187924	11.17
23114	157-160 (Consecutive)	II	About 80m north of junction with Charles Street.	Commercial	331123	187981	11.11
23115	Letter Box outside Westgate Hotel	II	Outside Westgate Hotel.	Communications	331065	188108	10.97
23116	174, Commercial Street	II	Between Westgate Hotel and Westgate Chambers	Commercial	331076	188083	11.00
23117	1-6 Burton Homes	II	At west end of Friars Road, set back behind gardens.	Domestic	330546	187278	11.46
23118	7-12 Burton Homes	II	Near west end of Friars Road, set back behind gardens; immediately to right of 1-6.	Domestic	330580	187314	11.44
23119	Newport Arcade	II	Entrance to arcade opposite Market Street; runs through to Cambrian Road.	Commercial	330990	188246	10.81
23120	41-43, High Street	II	Opposite High Street entrance to Newport Market.	Commercial	331003	188230	10.83
23121	46-47, High Street	II	Almost opposite Market Street.	Commercial	330998	188261	10.80
23122	27-30 High Street (Consecutive and including 27a)	II	On corner with Market Street.	Commercial	331044	188197	10.88
23123	31, 32, 33 High Street, including 2a & 2-4 Skinner Street	II	On corner with Skinner Street.	Commercial	331050	188171	10.91
23124	Central Chambers (Former Gas Showrooms)	II	To south of Bank (HSBC); numbered 4, 6, 8 Stow Hill.	Commercial	331021	188119	10.94
23125	Bethel Chapel	II	Almost opposite School Lane; on corner with Wesley Place.	Religious, Ritual and Funerary	331012	187985	11.05
23126	Lychgate to St Woolos Cathedral	II	At west entrance to St Woolos churchyard.	Religious, Ritual and Funerary	330815	187591	11.30
23127	Letter Box	II	Near corner of Stow Hill and Clifton Road.	Communications	330957	187649	11.32
23128	Victoria Almshouses	II	Near top of Stow Hill, to north of No 108.	Domestic	330960	187700	11.27
23129	St Woolos County Primary School, including wall and railings	II	Prominently sited aligned with road. Almost opposite top of Charles Street.	Education	330995	187806	11.20
23130	St Mary RC Presbytery	II	To south (right) of front of church.	Domestic	331045	188032	11.03
23131	St Mary's Catholic Infant School (St Mary's Institute)	II	To north (left) of front of church.	Education	331048	188060	11.00
23132	HSBC (formerly Midland Bank)	II	On corner of Stow Hill and Bridge Street.	Commercial	331023	188135	10.93
23133	Deanery	II	To south of St Woolos' set back in gardens.	Domestic	330925	187557	11.38
23134	Cardiff Road Lodge at Belle Vue Park, including attached Gates & Wall	II	At South (Cardiff Road) entrance to Belle Vue Park.	Domestic	330714	187067	11.72
23135	Upper Lodge at Belle Vue Park, including Attached Wall & Gatepiers	II	At north (Friar's Road) entrance to Belle Vue Park.	Domestic	330719	187374	11.45
23136	Rustic Tea House	II	About 25m south-west of main pavilion in Belle Vue Park.	Gardens, Parks and Urban Spaces	330588	187144	11.60
23137	Waterloo Road Gatepiers & Gates to Belle Vue Park	II	At north-west entrance to Park, near junction of Waterloo Road, and Friars Road.	Gardens, Parks and Urban Spaces	330527	187175	11.55
23138	Former Tredegar Arms Hotel and Lloyd's Bank (Yates's)	II	On large convex site forming whole south-west side of Station Approach. The block consists of 1-3 Station Approach, and 55 High Street.	Commercial	330971	188322	10.74
23139	Newport Bridge (partly in St Julians community)	II	Carries A467 over The Usk, from Clarence Place towards High Street.	Transport	331212	188420	10.78
23140	Stow Hill Railway Tunnel	II	Takes railway line under Stow Hill from a point south of Newport Station, emerging near Llandaff Street.	Transport	330501	187577	11.17
23141	2, Clifton Place	II	One of a run of stucco houses on the west side of street, beginning at Clifton Road.	Domestic	330841	187653	11.26
23142	3, Clifton Place	II	One of a run of stucco houses on the west side of street, beginning at Clifton Road.	Domestic	330838	187661	11.25
23143	4, Clifton Place	II	One a run of stucco houses on the west side of street, beginning at Clifton Road.	Domestic	330835	187668	11.24
23144	5, Clifton Place	II	One of a run of stucco houses on the west side of street, beginning at Clifton Road.	Domestic	330832	187674	11.24

Record Number	Name	Grade	Location	Broad Class	Easting	Northing	Distance from site centre (km)
23145	78, Lower Dock Street	II	On corner with George Street	Domestic	331554	187590	11.66
23146	14, Victoria Place, including attached railings	II	On corner with Victoria Road, attached to No 13.	Domestic	331063	187711	11.31
23147	Highbury Chambers	II	Forms centre of north side of Skinner Street.	Commercial	331086	188187	10.91
23148	Market Arcade, including entrance blocks in Market Street & High Street	II	Runs between Market Street and High Street. The entrance blocks are 16-17 Market Street, and 11a, 12, & 13 High Street.	Commercial	331048	188311	10.79
23149	Gates and Gatepiers at south-west Corner of Belle Vue Park	II	At south-west entrance to Belle Vue Park.	Gardens, Parks and Urban Spaces	330406	186935	11.71
23150	13, Hill Street	II	At the top end of a row of mid C19 houses on the north side of Hill Street.	Domestic	331073	187739	11.29
23151	14, Hill Street	II	Near the top end of a row of mid C19 houses on the north side of Hill Street.	Domestic	331078	187740	11.30
23533	Church of the Holy Trinity	II	In a large churchyard, with Mount Pleasant Road to the N, Church Road to the W, and Trinity Road to the east.	Religious, Ritual and Funerary	328727	196269	3.43
23957	Canal Tunnel between Sebastopol and Cwmbran, including attached revetment walls	II	On Monmouthshire & Brecon Canal, about 450m north of Five Locks Road.	Industrial	328749	197361	3.19
25138	Estavarney Farmhouse	II	About 600m north of the junction with the A472 at the point where Estavarney Lane turns to the west.	Agriculture and Subsistence	335278	203192	11.21
25139	Double Granary at Henrhiw Farm	II	Immediately on the south side of the A472 about 2700m north-west of Usk bridge.	Agriculture and Subsistence	335550	202518	11.13
25140	East Barn at Henrhiw Farm	II	Immediately on the south side of the A472 about 2700m north-west of Usk bridge.	Agriculture and Subsistence	335499	202524	11.09
25141	West Barn at Henrhiw Farm	II	Immediately on the south side of the A472 about 2700m north-west of Usk bridge.	Agriculture and Subsistence	335470	202525	11.06
25142	Hill Farmhouse	II	At the end of Church Lane about 400m north-east of the Church of St. Michael.	Agriculture and Subsistence	333369	202192	9.05
25235	Pont Syr Dafydd (partly in Penmaen Community)	II	At the foot of Rhiw Syr Dafydd Hill, an exceptionally steep road crossing the Sirhowy valley, and south-east of the PH at Rock on the Newport Road.	Communications	318090	198524	7.53
25494	Llanfrechfa Grange	II	About 1.5km north-west of Llanfrechfa Church; in extensive grounds to east of B4236.	Health and Welfare	331159	194630	6.33
25495	Elliot Colliery Winding Engine House and Engine	II*	Now standing on a terrace with landscaped surroundings above the east bank of Rhymney River, south of New Tredegar centre, in the area known as Elliot's Town.	Industrial	314738	202720	11.98
25497	Pigsty at Cefn-y-Brithdir	II	Situated in the farmyard opposite the farmhouse.	Agriculture and Subsistence	314502	201936	11.88
25522	Church of St Sannan	II*	In a large churchyard on the ridge of hill approximately 1.5km north-east of Bargoed.	Religious, Ritual and Funerary	316658	200309	9.31
25526	Church of St Catwg	II	Fronting the main crossroads in the village centre, within a churchyard which backs onto the site of Gaer Fawr, a Roman Fort.	Religious, Ritual and Funerary	313562	196931	12.02
25527	Cascade House	II	E of the main village development, on the north slope above Nant y Cascade, set within landscaped grounds, surrounded by farmland and reached by a drive.	Domestic	314526	197847	11.04
25528	Former farm building at Cascade House	II	Within the garden of Cascade House, adjacent to the front wall.	Agriculture and Subsistence	314557	197835	11.01
25529	Stable at Cascade House drive	II	Near the entrance of the drive to Cascade House	Domestic	314379	197626	11.19
25530	Mill Forge	II	On the southern border of Ystrad Mynach, on the west bank of Rhymney River, fronting the thoroughfare.	Commercial	314573	192977	11.93
25532	Tir-y-berth County Primary School	II	Fronting the road which runs N/S along the west side of the Rhymney Valley between the railway and the river	Education	315063	196814	10.53
25534	Church of Holy Trinity	II	A472 skirts the west side of Ystrad centre; church is set back from the road on a knoll within a very hilly walled churchyard which falls away steeply to west and S, main entry at south-east through lychgate.	Religious, Ritual and Funerary	314393	194157	11.69
25535	Tir Pengam including attached barn and byre range to S	II	On the west slope of the Rhymney Valley close to the railway and east of the village of Pen-pedair-heol, surrounded by farmland and reached by a short drive from the road.	Domestic	314978	197606	10.59
25542	Three Limekilns at Goytre Wharf	II	About 3000m north of the Church of St. Illtyd approached down a track from the Old Abergavenny Road.	Industrial	331279	206338	10.44
25543	Aqueduct Cottage at Goytre Wharf	II	About 3000m north of the Church of St. Illtyd approached down a track from the Old Abergavenny Road.	Domestic	331323	206340	10.47
25544	Aqueduct at Goytre Wharf	II	About 3000m north of the Church of St. Illtyd approached down a track from the Old Abergavenny Road.	Transport	331333	206314	10.45
25545	Bridge No. 75	II	Carrying the track going south-east from Cil Farm over the canal.	Transport	331279	206735	10.77
25546	Bridge No. 74	II	Carrying Saron Road over the canal.	Transport	331421	205802	10.08
25547	Bridge No. 73	II	Carrying the footpath going east from Park-y-brain Lane over the canal.	Transport	331483	205513	9.88
25548	Bridge No. 62	II	Carrying Folly Lane over the canal.	Transport	330364	203372	7.51
25549	Bridge No. 67	II	Carrying Pentre Lane over the canal.	Transport	331073	203862	8.34
25550	Bridge No. 68	II	Carrying Croes-y-pant Lane over the canal.	Transport	331330	204017	8.63

Record Number	Name	Grade	Location	Broad Class	Easting	Northing	Distance from site centre (km)
25551	Bridge No. 65	II	Carrying the Old Abergavenny Road over the canal.	Transport	330631	204181	8.30
25552	Bridge No. 77	II	Carrying the Old Abergavenny Road over the canal.	Transport	331387	207272	11.29
25553	Bridge No. 76	II	Carrying the lane going east from Pencroesoped over the canal.	Transport	331424	207122	11.18
25554	Stables Court at Goytre Hall	II	On the north side of the house at Goytre Hall.	Domestic	331840	206533	10.92
25555	Bridge No. 72	II	Carrying Park-y-brain Lane over the canal.	Transport	331600	205105	9.63
25556	Bridge No. 71	II	Carrying the access track for Park-y-brain House Farm over the canal.	Transport	331591	204981	9.53
25557	Nantyderry Station House	II	About 500m north-east of the Church of St. Peter and immediately south of the railway bridge on the road to Chainbridge	Transport	333119	206077	11.35
25558	Foxhunter Inn	II	Immediately east of Nantyderry Station House on the south side of the road to Chainbridge.	Domestic	333141	206071	11.36
25559	Nantyderry Cottages	II	Immediately east of The Old Post Office on the south side of the road to Chainbridge.	Domestic	333159	206071	11.38
25560	Churchyard Cross at Church of St Illtyd	II	About 30m south-west of the Church of St Illtyd.	Religious, Ritual and Funerary	330522	203413	7.64
25561	Tea Caddy Tomb with railings in Churchyard of Church of St. Illtyd	II	About 40m south of the Church of St. Illtyd.	Commemorative	330551	203407	7.65
25562	North Churchyard Cross at Church of St Peter	II	On the north side of the chancel of Church of St Peter.	Religious, Ritual and Funerary	332731	205933	10.99
25563	South Churchyard Cross at Church of St Peter	II	On the south side of the nave of Church of St Peter.	Religious, Ritual and Funerary	332714	205903	10.96
25564	Obelisk to Marie Witherington in Churchyard of Church of St Peter	II	About 40m south of the south porch of Church of St Peter.	Commemorative	332704	205897	10.95
25565	Barn at Greenmeadow Farm	II	About 50m north-east of Greenmeadow Farmhouse.	Agriculture and Subsistence	330015	204364	8.10
25566	Bridge No. 63	II	Carrying the access road to Mamhilad House farm over the canal.	Transport	330412	203901	7.95
25567	Bridge No. 64	II	Carrying the access road to Greenmeadow Farm over the canal.	Transport	330464	204171	8.20
25568	Garden Wall and Arch at entrance to Ty-Cooke	II	On the east side of Ty-Cooke Farmhouse stretching from the road to the house.	Domestic	330961	205274	9.38
25569	Greenmeadow Farmhouse	II	About 1100m north-west of the Church of St. Illtyd approached over the Monmouthshire and Brecon Canal from the Old Abergavenny Road.	Domestic	329990	204345	8.07
25570	Bridge No. 78	II	Carrying a footpath over the canal about 150m east of Pantglas Mill at the very northern extremity of Goetre Fawr Community.	Transport	330940	207340	11.12
25571	Aqueduct over Gwenffrywol	II	About 1000m south-west of the village of Llanover and straddling the boundary between the two Communities.	Transport	330846	207353	11.09
25572	School House and School Cottage	II	About 300m north of the Church of St. Peter.	Education	332775	206107	11.15
25573	Abergwenllan	II	About 1100m north of the Church of St Peter in the direction of Llanover.	Domestic	332525	206966	11.67
25574	Keepers Lodge	II	About 1000m south-west of the Church of St. Illtyd set on the hillside above Troed-y-rhiw Farm and approached up a steep drive.	Domestic	329653	202878	6.68
25575	The Corn Mill	II	At the east end of Little Mill village on the south side of the main road.	Domestic	332371	202967	8.67
25576	Goytre House Farmhouse	II	About 300m north-west of Penperlleni.	Domestic	332062	204779	9.68
25578	Ty-asch	II*	About 650m west of the Church of St. Illtyd approached off Folly Lane via Hill Grove.	Domestic	329933	203467	7.31
25579	Bridge No. 66	II	Carrying the footpath between Brook Farm and Croes-y-pant over the canal.	Transport	330864	204113	8.40
25580	Bridge No. 69	II	Carrying the access track for Great House Farm over the canal.	Transport	331610	204266	9.00
25581	Bridge No. 70	II	Carrying the access track for Ty-Llwyd Farm over the canal.	Transport	331786	204433	9.24
25582	Tre-domen Farmhouse	II	On the east side of the A4042 about halfway between the junction with the A472 and Penperlleni.	Domestic	331998	203928	9.02
25583	Nantyderry Cottages	II	Immediately east of The Old Post Office on the south side of the road to Chainbridge.	Domestic	333173	206069	11.38
25584	Nantyderry Cottages	II	Immediately east of The Old Post Office on the south side of the road to Chainbridge.	Domestic	333163	206070	11.38
25585	Nantyderry Cottages	II	Immediately east of The Old Post Office on the south side of the road to Chainbridge.	Domestic	333169	206070	11.38
25586	The Old Post Office	II	Immediately east of Foxhunter Inn on the south side of the road to Chainbridge.	Domestic	333153	206072	11.37
25733	Crindau Bridge, Monmouthshire and Brecon Canal (partly in Allt yr yn community)	II	Located off the Malpas Road, immediately south of Junction 26 of the M4 motorway. Bridge carries track to allotments.	Transport	330581	189517	9.51

Record Number	Name	Grade	Location	Broad Class	Easting	Northing	Distance from site centre (km)
25734	Gwastad Bridge over the Monmouthshire and Brecon Canal and Lock (partly in Bettws community)	II	Situated west of Blaen-y-pant Crescent, with open fields to the W.	Transport	330034	189732	9.05
25735	Barrack Hill Canal Tunnel Portal	II	Near the bottom of the very steep Barrack Hill just before it curves to S.	Transport	330820	189155	9.95
25736	Aqueduct over Malpas Brook, Monmouthshire and Brecon Canal (partly in Bettws Community)	II	Now situated almost under the M4 motorway by the Newport (Malpas Road) junction 26.	Transport	330291	189481	9.39
25737	The Gables	II	Near the centre of Abercarn, set on a wooded terrace high above Commercial Road and reached by a drive off Rhyswg Road.	Domestic	321609	194769	4.86
25738	Terraced steps at The Gables	II	Set in the sloping garden below the garden frontage of the house.	Gardens, Parks and Urban Spaces	321592	194771	4.88
25847	George Street Bridge	II*	Spans River Usk between Corporation Road and Dock Street.	Transport	331916	187734	11.73
26082	Brook House and railings	II	About 100m north-east of Church of St Michael and All Angels, on corner of lane.	Domestic	330744	193236	6.77
26107	19, Cross Street, Caerleon, Newport	II	On the north side of the Market Place in the centre of Caerleon.	Domestic	334071	190543	11.05
26108	96, Mill Street, Caerleon, Newport	II	About 350m east of the Church of St.Cadoc to the north of Castle Mound.	Domestic	334271	190601	11.17
26109	28, High Street, Caerleon, Newport	II	On the southern approach to the Market Place at the centre of Caerleon.	Domestic	334083	190480	11.10
26110	Lodge Farm Evangelical Church	II	Attached to the north and east of Lodge Farmhouse.	Religious, Ritual and Funerary	332512	191414	9.30
26111	Garden Wall of The Priest's House	II	Behind The Priest's House, fronting Castle Street.	Domestic	334193	190434	11.22
26112	Garden Wall of The Mynde	II	Along the south-east side of Castle Lane at the southern end.	Domestic	334160	190543	11.12
26113	Garden Wall of Castle Acre	II	Along the south-east side of Castle Lane in the centre.	Domestic	334185	190590	11.11
26114	Garden Wall of Castle Acre	II	On the north-east side of Castle Street at the northern end.	Domestic	334225	190593	11.14
26115	Garden Wall of Pen-y-mynde	II	Along the south-east side of Castle Lane at the northern end.	Domestic	334223	190631	11.11
26116	Garden Wall of Pen-y-mynde	II	About 300m east of the Church of St.Cadoc to the north of Castle Mound.	Domestic	334249	190636	11.13
26117	Lych Gate of the Church of St Cadoc	II	At the High Street entrance to the churchyard of the Church of St Cadoc and opposite The Endowed School.	Commemorative	333918	190591	10.90
26120	Caerleon Bridge	II	At the southern entrance to Caerleon carrying the main road from Newport (B4596).	Transport	334113	190263	11.26
26121	Church of the Holy Spirit	II	About 30m west of the junction with Isca Road.	Religious, Ritual and Funerary	334467	190031	11.68
26122	35, High Street, Caerleon, Newport	II	Almost opposite the Roman Legionary Museum in the centre of Caerleon.	Domestic	333944	190550	10.95
26123	War Memorial Drinking Fountain in Town Hall Park	II	In the small park behind the Town Hall at the very north-west end of the High Street.	Water Supply and Drainage	333829	190703	10.76
26124	Church of Ss David, Julian and Aaron	II	On the southern approach to the Market Place at the centre of Caerleon.	Religious, Ritual and Funerary	334170	190437	11.20
26125	The Priest's House with attached wall and gates	II	On the southern approach to the Market Place at the centre of Caerleon.	Domestic	334178	190426	11.21
26126	The Malt House Hotel	II	At the junction of Caerleon Road and New Road at the south end of Caerleon Bridge.	Domestic	334254	190201	11.41
26127	Quay Wall and Slip at the Hanbury Arms	II	To the south of The Hanbury Arms along the river frontage.	Transport	334162	190354	11.24
26128	Pendragon House	II	About 40m north of the Market Place in the centre of Caerleon.	Domestic	334074	190550	11.05
26129	Barn at Pen-twyn Farm	II	About 2000m north of the Church of St. Cadoc approached up a lane from the west side of the Usk Road via Gatlas.	Agriculture and Subsistence	333761	192637	9.58
26130	25, High Street, Caerleon, Newport	II	On the southern approach to the Market Place at the centre of Caerleon.	Commercial	334124	190451	11.15
26133	Entrance gates and railings of The Endowed School	II	Along the street frontage of The Endowed School.	Education	333899	190575	10.90
26134	Letter Box outside the Post Office	II	On the pavement immediately outside the Post Office in the centre of Caerleon.	Communications	334049	190506	11.06
26135	Entrance gates and railings of Priory House	II	Along the street frontage of Priory House.	Domestic	333908	190562	10.91
26227	Pengam & Fleur de Lis war memorial	II	Approximately 60m north-east of the parish church, set back from the road and enclosed by modern railings.	Commemorative	315509	197078	10.07
26240	War Memorial	II	Standing at the east end of Clarence Place on an island at the centre of a major junction, with main roads leading N, south east and west.	Commemorative	331513	188511	10.86
26241	Newport Bridge (partly in St Julians and Stow Hill communities)	II	Carries A467 over The Usk, from Clarence Place towards High Street.	Transport	331265	188428	10.80

Record Number	Name	Grade	Location	Broad Class	Easting	Northing	Distance from site centre (km)
26242	Maindee Pools, including Forecourt Walls and Railings	II	Near the centre of Maindee just north of the Chepstow Road.	Recreational	332359	188396	11.44
26243	Nos.10-18 Clarence Place (inclusive)	II	Adjoining Newport Technical Institute on its east side.	Commercial	331402	188459	10.85
26244	Nos. 20-34 Clarence Place (evens)	II	The central section of the range of shops and offices attached to the Technical Institute.	Health and Welfare	331429	188468	10.85
26245	Nos. 10-18 Clarence Place (evens)	II	Adjoining Newport Technical Institute on its east side.	Commercial	331407	188461	10.85
26246	Nos. 10-18 Clarence Place (evens)	II	Adjoining Newport Technical Institute on its east side.	Commercial	331414	188464	10.85
26247	Nos. 10-18 Clarence Place (evens)	II	Adjoining Newport Technical Institute on its east side.	Commercial	331418	188465	10.85
26248	Nos. 10-18 Clarence Place (evens)	II	Adjoining Newport Technical Institute on its east side.	Commercial	331423	188466	10.85
26249	Nos. 20-34 Clarence Place (evens)	II	The central section of the range of shops and offices attached to the Technical Institute.	Commercial	331434	188470	10.85
26250	Nos. 20-34 Clarence Place (evens)	II	The central section of the range of shops and offices attached to the Technical Institute.	Commercial	331439	188472	10.85
26251	Nos. 20-34 Clarence Place (evens)	II	The central section of the range of shops and offices attached to the Technical Institute.	Commercial	331444	188474	10.86
26252	Nos. 20-34 Clarence Place (evens)	II	The central section of the range of shops and offices attached to the Technical Institute.	Commercial	331449	188476	10.86
26253	Nos. 20-34 Clarence Place (evens)	II	The central section of the range of shops and offices attached to the Technical Institute.	Commercial	331455	188479	10.86
26254	Nos. 20-34 Clarence Place (evens)	II	The central section of the range of shops and offices attached to the Technical Institute.	Commercial	331460	188481	10.86
26255	Nos .20-34 Clarence Place (evens)	II	The central section of the range of shops and offices attached to the Technical Institute.	Commercial	331466	188483	10.86
26491	Bargoed & Gilfach war memorial	II	Standing within St Gwladys Gardens, having been relocated from Bargoed Park. To south-east of St Gwladys Church.	Commemorative	315044	199978	10.79
26492	Railway viaduct over Factory Road	II	Spanning the valley of Nant Bargoed approximately 300m north of Bargoed station.	Transport	314986	200291	10.92
26493	Police Court and Police Station, including forecourt walls, gates & railings	II	Set back from and above the road south of the junction with Cross Street.	Civil	315120	199620	10.64
26494	Aberbargoed war memorial gates	II	Fronting the road to the south-west of Aberbargoed Hospital.	Commemorative	315524	200091	10.35
26495	Cross in St Sannan churchyard	II	On the south side of the church north-west of the lych gate.	Religious, Ritual and Funerary	316631	200292	9.33
26700	Blackwood War Memorial	II	At the junction of Lewis Avenue and Pentwyn Avenue.	Commemorative	317291	197618	8.27
26701	Maes Manor Hotel	II	In its own grounds reached on west side of a minor road between Blackwood and Bedwelty, approximately 2km north of Blackwood town centre.	Domestic	317425	198823	8.23
26702	Upper terrace revetment and steps in garden to south of Maes Manor	II	In the formal garden on the south side of the house.	Gardens, Parks and Urban Spaces	317461	198760	8.19
26703	Lower terrace revetment and gates in garden to south of Maes Manor	II	Forming the boundary of the formal garden on the south side of the house.	Gardens, Parks and Urban Spaces	317460	198766	8.19
26704	Gate piers and flanking walls to forecourt of Maes Manor	II	On the north-east side of the house.	Gardens, Parks and Urban Spaces	317470	198846	8.19
26705	Former Coach House at Maes Manor	II	On the north-west side of the house.	Domestic	317384	198845	8.28
26706	Kitchen garden walls, pavilion and terrace at Maes Manor	II	On the north side of the house.	Gardens, Parks and Urban Spaces	317445	198863	8.22
26707	Gate piers with flanking doorways and walls at entrance to Maes Manor	II	On the east side of the house set back from a minor road between Blackwood and Bedwelty.	Gardens, Parks and Urban Spaces	317670	198870	8.00
26708	North Lodge	II	On the north side of the main entrance to Maes Manor, on the west side of a minor road between Blackwood and Bedwelty.	Domestic	317653	198884	8.02
26709	South Lodge	II	On the south side of the main entrance to Maes Manor, on the west side of a minor road between Blackwood and Bedwelty.	Domestic	317657	198864	8.01
26710	Blackwood Miners Welfare Institute	II*	At the north end of High Street approximately 240m south of the parish church.	Institutional	317394	197425	8.17
26986	Glan-y-nant Farm	II	Near roundabout at junction of Two Locks Road and Garth Road.	Domestic	328554	194039	4.65
27026	Llanyrafon Mill	II	Set back in angle between Llan-yr-avon Way and Llanfrechfa Way.	Industrial	330291	194734	5.53
27059	Ty'r Ywen Farmhouse	II	Above and to west of Ty Canol Way, near Bluebell Court.	Agriculture and Subsistence	326634	194914	2.89
27060	Barn at Ty'r Ywen Farm	II	Opposite (to north) of Ty'r Ywen Farmhouse.	Agriculture and Subsistence	326646	194936	2.87
80693	Ty William Ambrose Farm (aka Hanbury Farm)	II	Now in modern housing estate between Nos 22 and 24 Beech Road.	Agriculture and Subsistence	328843	198004	3.30
80858	Barn at Capel-llwyd	II	Situated just to the north-west of the house at Capel-llwyd.		327820	198025	2.29

Record Number	Name	Grade	Location	Broad Class	Easting	Northing	Distance from site centre (km)
80859	Barn at Glyn Bran Farm	II	Situated on the west side of Mountain Road, across lane from farmhouse.		327375	196989	1.91
80860	Outside kitchen at Glyn Bran Farm	II	Situated just north of Glyn Bran Farmhouse.		327390	197000	1.92
80861	Barn on south side of Bevan's Lane	II	Situated on the south-west side of Bevan's Lane some 270m south-east of the bridge over the Monmouthshire and Brecon Canal.		329379	197574	3.81
80862	Culvert taking Blaen Bran under Monmouthshire and Brecon Canal	II	Situated just south of Five Locks, some 200m south of Five Locks Road.	Transport	328787	196658	3.36
80863	Milepost on Monmouthshire and Brecon Canal	II	On the east side of the Monmouthshire and Brecon Canal near the north entrance to the canal tunnel approximately 500m north of Five Locks Road.	Transport	328773	197387	3.21
80864	Tir-brychiad	II	On the north-east side of Bevan's Lane some 150m south-east of the bridge over the Monmouthshire and Brecon Canal.		329267	197685	3.70
81033	Cwrt Henllys	II	Situated on the south-west side of a minor road some 1.5km north-west of the Church of Saint Peter.	Domestic	325680	192124	5.48
81034	Pandy-mawr and attached barn	II	Situated at the end of a long track some 1.4km south of the old village at Henllys and some 1.8km north-west of the Church of Saint Peter.	Domestic	326201	192706	4.93
81035	Remains of churchyard cross, Church of Saint Peter	II	Situated in the churchyard of Church of Saint Peter some 12m south of the porch.	Religious, Ritual and Funerary	326763	191017	6.69
81178	Canal Bridge No 47 on Monmouthshire and Brecon Canal	II	Over the Monmouthshire and Brecon Canal just east of Elm Grove in Sebastopol.		329103	197963	3.56
81179	Milepost on Monmouthshire and Brecon Canal	II	Situated on the east side of the canal just north of the Coedygic Road bridge.		329278	199457	4.15
81180	Milepost on Monmouthshire and Brecon Canal	II	Situated on the east side of the canal just west of Chestnut Cottages and some 100m east of Griffithstown Junior School.		329339	198672	3.92
81181	Old railway bridge at Coed-y-Gric (partly in Pontymoile community)	II	Over the Monmouthshire Canal about 500m south of Pontymoile Basin and approached also by a path from Stafford Road via the approach road to the County Hospital.	Transport	329156	199822	4.22
81335	Canal Bridge over Monmouthshire and Brecon Canal east of Pen y van (partly in Risca community)	II	On the boundary with Risca Community, east of Pontymister, on lane leading due north from Risca Road.	Transport	325866	189815	7.79
81336	Canal Bridge over Monmouthshire and Brecon Canal north of Little Oak	II	On the north side of Rogerstone crossing the Monmouthshire and Brecon Canal just south of Newport Golf Club at Great Oak.		326826	189148	8.55
81337	Canal Bridge over Monmouthshire and Brecon Canal, Groes Road	II	Near the centre of Rogerstone taking Groes Road over the Monmouthshire and Brecon Canal.		327091	188919	8.81
81338	Canal marker on Crumlin branch of Monmouthshire and Brecon Canal	II	On the north side of the Monmouthshire and Brecon Canal just west of Cefn canal bridge.		327881	188573	9.32
81339	Cefn Canal Bridge over Monmouthshire and Brecon Canal	II	On the north side of Rogerstone taking Cwm Lane over the Monmouthshire and Brecon Canal.		327900	188574	9.32
81340	Limekiln near Pensarn Farm	II	Built into the north bank of the Monmouthshire and Brecon Canal just north-east of Pensarn Farm.	Commercial	328427	188556	9.49
81341	Milepost on Monmouthshire and Brecon Canal	II	On the north side of the Monmouthshire and Brecon Canal just west of Cefn canal bridge.	Transport	327869	188568	9.32
81342	Pensarn Canal Bridge over Monmouthshire and Brecon Canal	II	Just north of Pensarn Farm on the north-east side of Rogerstone.		328377	188540	9.49
81343	Railway viaduct over Afon Ebwy	II*	Crossing the Afon Ebwy from east to west on the north-east side of Bassaleg.	Transport	327821	187205	10.64
81344	Range on left (east) side of yard at Croesllanfro Farm	II	On the north side of Rogerstone just west of the junction of Groes Road and Cwm Lane.		327438	189386	8.42
81345	Rogerstone Public Library	II	On the north-east side of Tregwilym Road and just south-west of the A467.	Civil	326901	188017	9.68
81749	Enclosure railings, walls, gatepiers and Memorials at the Conway Burial Yard	II	On the north-east side of Pontrhydyrun Baptist Church, between the church and Chapel Lane.		330369	196862	4.86
81750	War Memorial in front of Pontrhydyrun Baptist Church	II	On the south-east side of Pontrhydyrun Baptist Church, near the main entrance.		330376	196836	4.87
81791	Cartshed at Plas Machen	II	In the farmyard just north of the house at Plas Machen.		323466	187600	10.22
81792	Churchyard cross at the Church of St Michael	II	In the churchyard just to the south of the Church of Saint Michael.		322794	188066	9.93
81793	Churchyard gates and piers to the Church of St Michael	II	On the south side of the churchyard of the Church of Saint Michael.		322796	188041	9.95
81794	Coach House to west of the Tredegar Arms Inn	II	Situated attached to The Cottage and adjacent to Tredegar Arms on the north side of Caerphilly Road.		327653	187049	10.76
81795	Front gates and railings to The Cottage	II	On the east side of the road north through Lower Machen village, some 100m south of the Church of Saint Michael.		322791	187980	10.01

Record Number	Name	Grade	Location	Broad Class	Easting	Northing	Distance from site centre (km)
81796	Garden walls to south, west and north of Nantygarth	II	On the west side of Lower Machen and on the north side of the main road through the village.		322619	188007	10.04
81797	Gatepiers, gate and garden walls to Machen House	II	On the south and west side of the house in Lower Machen. Machen House is set in its own grounds beside the Parish Church.		322685	187978	10.04
81798	Iron Bridge over River Rhymney (partly in Rudry community)	II	Crossing the River Rhymney approximately 0.9km east of Draethen village and reached by private drive (and footpath) east of a minor road between Draethen and Michaelston-y-Fedw.	Transport	322996	187258	10.66
81799	Lychgate, churchyard walls and railings to Church of Saint Basil	II	On the south and east side of the churchyard of the Church of Saint Basil, the lych gate in the south-west corner.		327731	187042	10.78
81800	Railings and gate to Parkfield House	II	On the east side of the road north through Lower Machen village, opposite the gates to the churchyard.		322808	188034	9.96
81801	Railway viaduct over Afon Ebwy (partly in Rogerstone community)	II	Crossing the Afon Abwy from east to west on the north-east side of Bassaleg.	Transport	327812	187200	10.64
81802	The Cottage	II	On the east side of the road north through Lower Machen village, some 100m south of the Church of Saint Michael.		322800	187979	10.01
81803	The Cottage	II	Situated some 35m west of the Tredegar Arms on the north side of Caerphilly Road in Bassaleg.		327641	187049	10.75
81804	The Old Post	II	On south side of village main road, some 150m south-west of the church.		322727	187955	10.05
81805	The Toll House	II	On the west side of Lower Machen and on the south side of the main road through the village.		322598	187964	10.08
81806	Tower at south-west corner of churchyard, attached to Tredegar Arms	II	Situated attached to east end wall of Tredegar Arms Inn in Bassaleg.		327697	187049	10.76
81807	Trough and surround in wall to The Court	II	On the west side of the road north through Lower Machen village just south of the churchyard gates.		322793	188017	9.98
81808	Volland House, The Forge, No 3 and Volland Cottage	II	On the west side of Lower Machen and on the north side of the main road through the village.		322581	187981	10.07
81859	Aqueduct over Dowlais Brook on Monmouthshire and Brecon Canal, partly in Cwmbran Central Community	II	On the Monmouthshire and Brecon Canal some 200m south of Two Locks Road in Cwmbran.		329051	194006	5.01
81860	Bridge on drive at Llantarnam Abbey	II	Situated approximately 200m south-west of the house at Llantarnam Abbey crossing the Dowlais Brook.		330944	192818	7.20
81861	Canal bridge at Drapers Lock on Monmouthshire and Brecon Canal	II	On the south side of Drapers Lock some 150m north of Pentre Lane.		329445	192318	6.55
81862	Canal bridge at Rachels Lock on Monmouthshire and Brecon Canal	II	On the south side of Rachels Lock some 170m south of Hollybush Way.		329150	193311	5.59
81863	Canal bridge at Shop Lock on Monmouthshire and Brecon Canal	II	On the south side of Shop Lock some 470m south of Hollybush Way.		329250	193044	5.86
81864	Canal bridge at Top Lock on Monmouthshire and Brecon Canal	II	On the south side of Top Lock some 100m north of Hollybush Way.		329144	193566	5.39
81865	Canal bridge at Tredegar Lock on Monmouthshire and Brecon Canal	II	On the south side of Tredegar Lock some 400m north of Pentre Lane.		329355	192572	6.30
81866	Canal bridge south of Tamplin Lock on Monmouthshire and Brecon Canal	II	Situated some 170m south of Tamplin Lock on the south side of Pentre Lane.		329526	191864	6.97
81867	Forecourt walls and gates at Llantarnam Abbey	II	Situated on the west side of Llantarnam Abbey.		331119	192927	7.26
81868	Garden walls and gates at Llantarnam Abbey	II	Situated on the south side of Llantarnam Abbey.		331117	192896	7.28
81869	Lime kiln to north of Pentre-Bach (partly in Cwmbran Central)	II	Built into the hillside at the edge of field some 200m north of Pentre-Bach.		328542	192286	6.09
81870	Memorial to T. Leadbetter in churchyard of Church of St Michael and All Angels	II	In the churchyard some 20m north-west of the Church of Saint Michael and All Angels.		330666	193174	6.75
81871	Porth Mawr gateway, lodge, walls and railings at Llantarnam Abbey	II	On the south-east side of Newport Road some 150m south-west of its junction with Llantarnam Park Way.		330421	192755	6.86
81872	The Cottage and attached walls of walled garden at Llantarnam Abbey	II	Situated on the north-east side of Llantarnam Abbey, the cottage is on the south-east corner of the walled garden.		331237	192982	7.31
81873	The Monks Cell at Llantarnam Abbey	II	Situated some 60m east of the walled garden at Llantarnam Abbey.		331336	192952	7.41
81874	Two statues in garden to east of Llantarnam Abbey	II	Situated on the south side of Llantarnam Abbey.		331113	192845	7.31
81921	Church of Saint John the Divine	II	In Wainfelin just north of the junction of Penywain Road and Wainfelin Avenue.		327405	201293	4.13

Record Number	Name	Grade	Location	Broad Class	Easting	Northing	Distance from site centre (km)
81922	Gellipistyll	II	On the east side of Tranch down a track running south-west off Tranch Road.		326730	200653	3.27
81923	Outbuilding to south-east of Gellipistyll	II	Just to the south-east of the farmhouse at Gellipistyll.		326744	200641	3.26
81924	Pont Newynydd (partly in the Trevethin community)	II	A bridge over Afon Lwyd joining Hospital Road and Mill Road.		327593	201839	4.70
81925	Railway viaduct at Cwm Ffrwd-oer	II	In a rural location crossing the Nant Ddu some 300m west of Cwmffrwdoe Primary School.		326174	201902	4.35
81926	Tympath Farm	II	Just west of the junction of Tympath Road and Crumlin Road.		327607	200419	3.48
81927	Tympath House	II	At the junction of Tympath Road and Crumlin Road.		327631	200424	3.50
81935	Churchyard cross at Church of All Saints	II	On the south side of the churchyard approximately 20m south of the church porch.	Religious, Ritual and Funerary	332019	193610	7.59
81936	The Vicarage	II	In Llanfrechfa village on the south-west side of the B4236 some 120m south-east of its junction with Church Road.		331752	193534	7.40
82034	Lime kiln on south side of Garth Road	II	On the south side of Garth Road some 200m south-east of Glan-y-nant farm.	Industrial	328721	193956	4.82
82035	Aqueduct over Dowlais Brook on Monmouthshire and Brecon Canal (partly in the Llantarnam community)	II	On the Monmouthshire and Brecon Canal some 200m south of Two Locks Road in Cwmbran.	Transport	329048	194008	5.00
82036	Lime kiln north of Pentre-Bach (partly in the Llantarnam community)	II	Built into the hillside at the edge of field some 200m north of Pentre-Bach.	Industrial	328537	192290	6.08
82346	Celynen Collieries Workmen's Memorial Hall, including forecourt wall and gates	II*	Near corner with Meredith Terrace, set back from street, with C20 link to Workmen's Institute.		320739	196737	4.90
82799	Pen-y-Stair	II	About 2km west of Goetre on rising ground at head of lane on edge of woodland.	Domestic	330490	205845	9.60
83195	Waterloo Cottage	II	In the Talywain area of Abersychan, Waterloo Cottage is at the southern end of Fairfield (off Waterloo Road), where the road becomes a footpath.	Domestic	326470	203653	6.12
84800	Aberbeeg 'Packhorse' Bridge	II	About 100m to east of main A467 roundabout at Aberbeeg and crossing the Ebbw River below B4471 at the junction with Commercial Road where it passes under a disused railway bridge.	Transport	320955	201936	6.33
84994	'New Mansion' at Ruperra Home Farm	II	On open hillside east of Ruperra Home Farm, and reached by a farm road on west side of minor road between Michaelston-y-Fedw and Draethen.	Domestic	323050	186383	11.50
85246	Llantarnam Abbey	II*	In extensive grounds on the east side of Llantarnam. Approached along a drive east from Newport Road under the Cwmbran By-pass.		331151	192913	7.29
85438	Former Nylon Spinners Factory	II*	A prominent landscape feature, at the south end of the Mamhilad Park Industrial Estate.	Industrial	330849	202365	7.11
87122	Colomendy Wood including attached Garage and Stabling	II	Standing above the Carleon-Usk road facing west and about 500m north-west of Llanhennock.	Domestic	335528	193836	10.65
87124	Cross in Churchyard of Church of St. John the Baptist	II	At the west end of the church between it and the entrance gate.	Religious, Ritual and Funerary	335301	192700	10.90
87127	Llansor Mill Cottage	II	About 150m south of the branch road to Croesyceiliog from Llanhennock picturesquely sited on a north facing hillside.	Domestic	334470	194586	9.40
87129	Oaklands	II	On the east side of the road rising up to Llanhennock village from Carleon and about 500m south of the Church of St. John the Baptist.	Domestic	335108	192244	10.94
87130	Aqueduct between Bridges No. 78 and 79 Monmouthshire and Brecon Canal	II	The canal runs parallel to the A4052, separating Llanover village from Upper Llanover. It forms the eastern boundary of the Brecon Beacons National Park. The aqueduct crosses the boundary between Llanover and Goitre Fawr Communities.	Transport	330845	207357	11.09
87134	Barn and Cowhouse at Pwllyrhwaid Farm	II	About 1km west of Llanover village approached up a track off the east side of the minor road to Upper Llanover.		330262	208416	11.79
87135	Barn at Llwyn-celyn	II	About 1km west of Llanover village on the north side of the minor road to Upper Llanover. The barn is between the house and the road.	Agriculture and Subsistence	330457	208086	11.57
87139	Bridge No. 79 Monmouthshire and Brecon Canal	II	The canal runs parallel to the A4052, separating Llanover village from Upper Llanover. It forms the eastern boundary of the Brecon Beacons National Park. The bridges are numbered from south to north and are spaced regularly along the towpath.	Transport	330897	207792	11.50
87140	Bridge No. 80 Monmouthshire and Brecon Canal	II	The canal runs parallel to the A4052, separating Llanover village from Upper Llanover. It forms the eastern boundary of the Brecon Beacons National Park. The bridges are numbered from south to north and are spaced regularly along the towpath.	Transport	330898	208067	11.75
87141	Bridge No. 81 Monmouthshire and Brecon Canal	II	The canal runs parallel to the A4052, separating Llanover village from Upper Llanover. It forms the eastern boundary of the Brecon Beacons National Park. The bridges are numbered from south to north and are spaced regularly along the towpath.	Transport	330767	208274	11.87
87142	Bridge No. 82 Monmouthshire and Brecon Canal	II	The canal runs parallel to the A4052, separating Llanover village from Upper Llanover. It forms the eastern boundary of the Brecon Beacons National Park. The bridges are numbered from south to north and are spaced regularly along the towpath.	Transport	330644	208401	11.94

Record Number	Name	Grade	Location	Broad Class	Easting	Northing	Distance from site centre (km)
87146	Bryn-hyfyrd	II	About 1km west of the A4052 approached across the canal from the minor road by Llanover police station.		330756	207909	11.54
87149	Cross, War Memorial and Walls surrounding the Green at Tre-Elidyr	II	Together with an informal grouping of cottages and the village school around the War Memorial Green in the centre of Llanover village.	Commemorative	331157	208136	11.93
87155	Ffawyddden Farmhouse and attached Barn	II	About 2km west of Llanover village and approached by a track off the west side of the road to the Goose and Cuckoo PH.	Domestic	329513	207938	11.07
87156	Gates and Gatepiers to Hanover Chapel	II	At the road entrance to Hanover Chapel.	Religious, Ritual and Funerary	331559	207933	11.95
87157	Goose and Cuckoo PH	II	About 2.5km from Llanover village up a dead-end road in the far south-west of the Community.	Commercial	329093	207291	10.31
87158	Granary/Stable at Bryn-hyfyrd	II	About 50m north of the house.	Agriculture and Subsistence	330763	207954	11.59
87160	Hendre-glyn	II	About 2.5km from Llanover village up a dead-end road in the far south-west of the Community, reached by a track beyond the Goose and Cuckoo PH.	Domestic	328585	207513	10.36
87161	Y Gwesty	II	Facing east towards Pont Rhyd-y-meirch at the south end of Llanover village.	Domestic	331445	207916	11.87
87163	Leburnham Cottage	II	On the west side of the A4052 in the centre of Llanover village.	Domestic	331323	208063	11.94
87172	Milestone-Abergavenny 4	II	On the east side of the A4052 by main entrance (Porth-y-pentre) to Ty Uchaf in Llanover Park.	Transport	331479	207973	11.94
87174	Mill House	II	Facing south towards Pont Rhyd-y-meirch at the south end of Llanover village.	Domestic	331461	207954	11.91
87186	Pen Cefyl	II	On the west side of the A4052 in the centre of Llanover village.	Domestic	331447	207970	11.92
87187	Pen Cefyl	II	On the west side of the A4052 in the centre of Llanover village.	Domestic	331450	207967	11.92
87191	Tre-Elidyr	II	One of an informal grouping of cottages around the War Memorial Green in the centre of Llanover village.	Domestic	331046	208206	11.94
87197	Tre-Elidyr	II	One of an informal grouping of cottages around the War Memorial Green in the centre of Llanover village.	Domestic	331222	208134	11.96
87198	Tre-Elidyr	II	One of an informal grouping of cottages around the War Memorial Green in the centre of Llanover village.	Domestic	331201	208065	11.89
87199	Tre-Elidyr	II	One of an informal grouping of cottages around the War Memorial Green in the centre of Llanover village.	Domestic	331186	208066	11.88
87200	Tre-Elidyr	II	One of an informal grouping of cottages around the War Memorial Green in the centre of Llanover village.	Domestic	331151	208074	11.87
87201	Tre-Elidyr	II	One of an informal grouping of cottages around the War Memorial Green in the centre of Llanover village.	Domestic	331160	208080	11.88
87202	Tre-Elidyr	II	One of an informal grouping of cottages around the War Memorial Green in the centre of Llanover village.		331076	208116	11.87
87203	Tre-Elidyr	II	One of an informal grouping of cottages around the War Memorial Green in the centre of Llanover village.	Domestic	331051	208213	11.95
87204	Tre-Elidyr	II	One of an informal grouping of cottages around the War Memorial Green in the centre of Llanover village.	Domestic	331153	208172	11.96
87206	Pen Cefyl	II	On the west side of the A4052 in the centre of Llanover village.	Domestic	331456	207961	11.92
87215	Walls, Gatepiers, Gates and Lodge at Porth-y-pentre	II	On the east side of the A4052 in the centre of Llanover village.	Domestic	331465	207999	11.96
87218	Water Trough opposite Porth-y-pentre	II	On the west side of the A4052 in the centre of Llanover village just north of Post Office cottages.	Water Supply and Drainage	331433	208001	11.94
87220	Y-Fedwarian	II	On the west side of the A4052 in the centre of Llanover village.	Domestic	331394	208019	11.94
87221	Ysgoldy Tre-Elidyr (Llanover School)	II	Together with an informal grouping of cottages around the War Memorial Green in the centre of Llanover village.	Education	331259	208048	11.90
87222	'Beehive' Pigsty at Blaengwenffrwd Farm	II	On the north side of the Blaenavon road just before it leaves the Community at its western extremity.	Agriculture and Subsistence	327986	207816	10.50
87492	Iron Bridge in grounds of Woodfield Park	II	In the grounds of Woodfield Park, about 300m SSE of the house over a steeply sided stream.	Gardens, Parks and Urban Spaces	317925	197235	7.65
87533	Pwllyrhwaid Farmhouse	II	About 1km west of Llanover Village, reached by track off minor road.	Domestic	330326	208412	11.81
87534	Ty Llwyd	II	On north-west side of minor road about 250m west of railway	Domestic	332673	207023	11.80
87579	Abertillery and District Hospital (original ranges only)	II	The hospital is situated to the south of the Abertillery valley, high up on a spur of land overlooking the confluence of the River Ebbw and the River Ebbw Fach, and approached from Pantddu Road, where it is adjacent to the parish church of Llanhilleth.	Health and Welfare	320705	201729	6.38
87580	Memorial Gates to Abertillery and District Hospital	II	At the end of Pendarren Road, at the entrance to the hospital grounds.	Health and Welfare	320645	201646	6.37
87618	The Dog Stone	II	High up on Mynydd Varteg Fawr, 200m south-east from the summit and just to the south of a large mound of stones.		325150	206740	9.15

Record Number	Name	Grade	Location	Broad Class	Easting	Northing	Distance from site centre (km)
87624	Park Junction Golden Mile Pillar	II	Located on the Western Valley Line at Gaer just to the west of the Park Junction signal box on the south side of the railway tracks	Transport	329375	186219	12.00
87625	Pye Corner (Bassaleg) Golden Mile Pillar	II	Located on the Western Valley Line at Pye Corner, Bassaleg, part of the railway overbridge.		328191	187177	10.75
87630	Rothbury House	II	On the south-west of Stow Park Circle near to the junction with Cae Perllan Road		330068	187440	11.11
87641	Mount Cottage	II	To the west of the Pontypool Estate Yard accessed through the estate yard and on high ground overlooking the A472.		328894	200279	4.27
87671	Park Junction Signal Box	II	On the south side of the line at Park Junction, just to the west of a pedestrian bridge leading south from Marayat Walk.		329442	186250	11.99
87706	Footbridge at Hengoed Station	II	At Hengoed Station.	Transport	315306	194964	10.59
87726	Principal's Residence at the University of South Wales, Caerleon Campus	II	On high ground to the north-west of the town approached via Lodge Road and College Road. On the left hand side of the drive immediately in front of the College.		333518	191232	10.19
87727	Caretaker's / Gardener's Lodge at the University of South Wales, Caerleon Campus	II	On high ground to the north-west of the town approached via Lodge Road and College Road. On the right hand side of the drive immediately in front of the College.		333545	191252	10.20
87728	Gate Piers at the University of South Wales, Caerleon Campus	II	On high ground to the north-west of the town at the southern end of College Road. Adjacent to Felthorpe house.		333639	191114	10.36
87729	Former Caerleon Teacher Training College Building	II	On high ground to the north-west of the town approached via Lodge Road and College Road.		333501	191299	10.13
87730	Church of St. Julius and Aaron	II*	At the northern end of St Julians Avenue on the junction with Heather Road.	Religious, Ritual and Funerary	332287	189488	10.53
87735	Milestone at Belle Vue Park	II	On the south side of Cardiff Road (B4237), c60m south-west from the Lodge to Belle Vue Park.	Transport	330666	187023	11.74
87739	War Memorial	II	Just off Caerphilly Road in a square to the north of Ysbyty Ystrad Fawr, approx. 50m west of the Old Fire Station (rec no 13569).	Commemorative	314592	193752	11.63
87740	St Mary Street War Memorial	II	In a railed enclosure in the junction of St Mary Street and Darran Road.	Commemorative	323402	191402	6.56
87741	Commercial Street War Memorial	II	On the corner of the junction of Commercial Street with Station Road, set within a garden enclosed by low wall and railings.	Commemorative	323973	190271	7.50
87742	Railings and gates at St Mary Street War Memorial	II	On St Mary Street near the junction with Darran Road.	Commemorative	323396	191394	6.57
87770	Court Road Industrial Estate Sign	II	At the north-east corner of a roundabout on Llantarnam Road and Court Road, at the entrance to Court Road Industrial Estate.	Transport	329766	194533	5.20
87787	Milepost east of Lower Wyndham Terrace	II	To the east of Lower Wyndham Terrace, on the towpath to the south of the canal.	Transport	324630	190469	7.19
87788	Milepost north of Five Locks	II	Approx. 100m north of Five Locks Road, on the east side of the canal on the towpath side.	Transport	328762	196998	3.25
87789	Pearl Assurance House	II	On Hanbury Road next to the Public Library and the junction with Glantorvaen Road	Commercial	328242	200857	4.22
87805	Memorial Gates and Gate-piers to north-west entrance to Newport Rugby Club Sports Ground	II	Situated at the corner of Rodney Road and Grafton Street, set back from the junction. They are at the north-west corner of the Newport Rugby Club sports ground.		331416	188322	10.97
87806	2 Jim Crow Square	II	Set back on the north-west side of the Highway, with houses at right angles that form Jim Crow Square.	Domestic	330551	195823	5.29

Stages 1 – 2: Identify the Historic Assets and Define and Analyse the Setting

Identification of all Grade I and Grade II* listed buildings within the 10km study area and all Grade II buildings within 2km from the Site centre and intervisibility shown on the (bare earth) ZTV

Record Number	Name	Grade	Location	Broad Class	Easting	Northing	Distance from site centre (km)	ZTV Category
2998	St Woolos' Cathedral	I	At top of Stow Hill; in churchyard bounded by Stow Hill and Clifton Road.	Religious, Ritual and Funerary	330907	187603	11.33	A
1866	St Illtyd's Church	II*	Set in centre of small settlement of St Illtyd, on north side of by-road. Large circular churchyard with remains of medieval churchyard cross some 10 metres north of church.	Religious, Ritual and Funerary	321798	201957	5.76	A
1880	Gelli-groes Mill	II*	Reached by a side road running south-east from Newport Road (A4048); the Mill faces the Sirhowy River and the bridge and is within a grassy enclosure which retains sluices, channelled millrace and tail race, grinding stones and other machinery.	Industrial	317791	194715	8.29	None
1881	Penllwyn, former manor house now Penllwyn Arms public house	II*	On the hillside west of the town centre, in an open space but surrounded by Penllwyn estate development.	Commercial	317406	195592	8.40	A
1882	Church of St Tudor Mynyddislwyn	II*	On the crest of Mynyddislwyn, surrounded by a walled churchyard.	Religious, Ritual and Funerary	319335	193917	7.24	E
1890	Former Navigation Colliery Chimney	II*	In the centre of the main Revetment Wall, between the north and south Winding Engine Houses and close to the Workshops and Store, and Lamp Room to rear.	Industrial	321107	198790	4.61	None
1891	Former Navigation Colliery South Winding Engine House	II*	Standing on the main Revetment Wall at the south end. Paired with the North Winding Engine House at north end.	Industrial	321140	198740	4.57	E
1894	Former Navigation Colliery North Winding Engine House	II*	Standing on the main Revetment Wall at the north end. Paired with the South Winding Engine House at south end.	Industrial	321105	198841	4.63	None
1896	Former Navigation Colliery Power House and Pump House	II*	Located on a lane north from Kendon Road near the centre of Crumlin. At the north end of the colliery complex at road level, paired in position with the Fan House on the other side of the Heapstead.	Industrial	321120	198860	4.62	None
1897	Former Navigation Colliery Fan House and Fan Drift	II*	Located on a lane north from Kendon Road near the centre of Crumlin. At the south end of the colliery complex at road level, paired in position with the Power House on the other side of the Heapstead.	Industrial	321160	198750	4.55	None
1899	Cwmdows Farmhouse	II*	Aligned N/S at right angles to the road, set on a platform in the hillside and now surrounded by C19 and later housing development.	Domestic	320480	196923	5.13	C
1903	Church of St Luke	II*	Set into the wooded hillside above the Ebbw Vale just above the centre of Abercarn, reached up a side road and approached through a shallow stone tiled gateway and up a steep terraced double flight of steps to west front.	Religious, Ritual and Funerary	321640	195077	4.67	None
2612	Church of St Illtyd	II*	In the centre of Mamhilad village.	Religious, Ritual and Funerary	330537	203427	7.66	None
2619	Persondy	II*	About 500m south-west of the Church of St. Illtyd.	Domestic	330103	203230	7.23	None
2623	Ty-Cooke Farmhouse	II*	About 2000m north of Mamhilad village in the direction of Llanover.	Domestic	330887	205242	9.31	E
2626	Church of All Saints	II*	Situated in centre of hamlet of Kemeys Commander, west of main A471 road.	Religious, Ritual and Funerary	334900	204798	11.79	A
2629	Church Farmhouse and attached barn	II*	Situated immediately south of churchyard at Kemeys Commander.	Domestic	334896	204721	11.74	A
2676	Llanddewi Court	II*	Approached down a track off the north side of the road to Coed-y-paen and about 1300m north-east of the roundabout on the A4042.	Domestic	331776	197595	6.21	C
2691	Berllan-deg	II*	About 100m west of the Carleon-Usk road and just south of the branch road to Croesyceiliog.	Domestic	335702	194612	10.57	C
2905	Plas Machen	II*	At the end of a track south off the A468, some 900m south-east of the church at Lower Machen.	Domestic	323467	187539	10.28	None
2913	Church of Saint Basil	II*	On the east side of Bassaleg, on the north side of the churchyard some 75m west of the Afon Ewby.	Religious, Ritual and Funerary	327735	187124	10.70	A
2915	Church of Saint Peter	II*	Situated in a rural location some 2.8km south of the old village at Henllys.	Religious, Ritual and Funerary	326771	191038	6.67	D
2927	Church of Saint Michael	II*	In a prominent position in the centre of Lower Machen Conservation Area.	Religious, Ritual and Funerary	322799	188081	9.91	None
2948	Church of St. Cadoc	II*	In the centre of Caerleon village immediately north of The Roman Legionary Museum.	Religious, Ritual and Funerary	333939	190642	10.89	A
2984	The Endowed School	II*	About 80m south-west of the Church of St. Cadoc in the centre of Caerleon.	Education	333887	190583	10.88	B

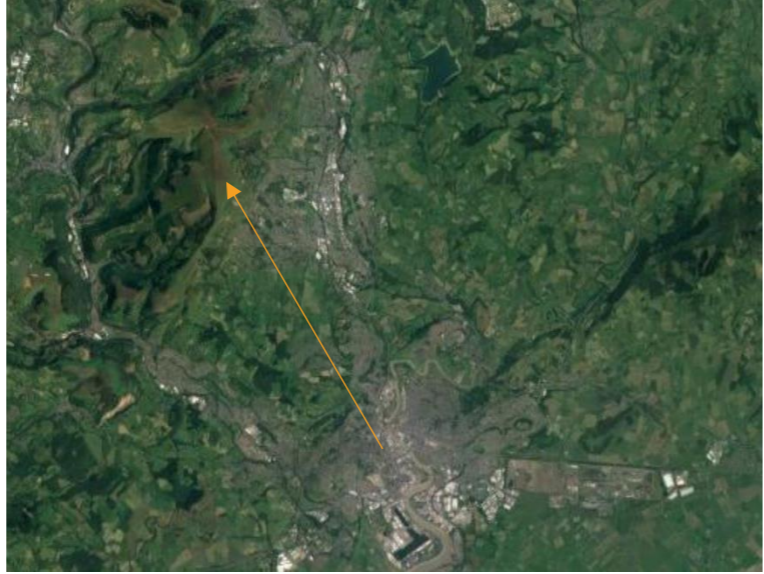
Record Number	Name	Grade	Location	Broad Class	Easting	Northing	Distance from site centre (km)	ZTV Category
2996	Tower to the south-west of, and attached to, The Hanbury Arms	II*	Attached to the south-west corner of The Hanbury Arms.	Defence	334167	190371	11.24	None
2997	Newport Castle	II*	Beside River Usk in angle formed by Newport Bridge and Old Green Interchange.	Defence	331162	188449	10.73	None
3084	Machen House including attached outbuildings and curved screen wall	II*	In the centre of the village immediately to west of the Parish Church. Set in its own landscaped grounds and reached by short drive with gate piers.	Domestic	322730	188077	9.94	None
3112	Shell Grotto	II*	At the summit of the hill in the north-east corner of Pontypool Park.	Gardens, Parks and Urban Spaces	329333	201031	5.10	A
3114	Church of St Michael and All Angels	II*	About 300m west of the junction with the A4042 on the north side of New Inn.	Religious, Ritual and Funerary	330133	201101	5.75	C
3118	Crane Street Baptist Church	II*	In Pontypool town centre backing onto Pontypool Market.	Religious, Ritual and Funerary	328104	200928	4.19	E
3120	The Valley Inheritance Museum	II*	To the north of Pontypool town centre and immediately to the west of Pontypool Park house, now St. Alban's RC School.	Education	328267	201058	4.39	B
3121	Church of St Michael and All Angels	II*	In a churchyard on the south-east side of Newport Road some 140m south-west of its junction with Llantarnam Road.	Religious, Ritual and Funerary	330697	193155	6.79	A
3126	Pentre-Bach and attached outbuildings	II*	Reached via a track north off Pentre Lane on the west side of Llantarnam.	Domestic	328554	192075	6.28	B
3133	1 Forge Row	II*	Situated at the base of a steep hillside, on the east bank of Afon Lwyd about 40m south of Cwmavon House. Rubble forecourt wall.	Domestic	327042	206559	9.08	B
3140	Llanyrafon	II*	C17 gentry house owned by the Griffith family to 1892 when sold with 1000 acres.	Domestic	330328	194587	5.64	A
3142	Church of All Saints	II*	In a rural location on the north-east side of Llanfdechfa some 300m east of the junction of Church Road and the B4236.	Religious, Ritual and Funerary	332037	193628	7.59	A
3150	Former St Peter's School (Original School)	II*	Situated half way up Church Road immediately downhill from the other St Peter's school buildings and with south-east front facing the churchyard. Below the level of the road and set back behind iron railings on dwarf walls.	Education	325064	208825	11.24	None
13566	Hengoed Viaduct (partly in Maesycwmmwr Community)	II*	A prominent landscape feature spanning the Rhymney Valley between Maesycwmmwr and Hengoed.	Transport	315422	194936	10.49	None
13567	The Woollen Mill	II*	Backing onto the River Rhymney beneath the Hengoed railway viaduct. Accessed from the driveway to Maesycwmmwr House	Industrial	315444	194894	10.48	None
13579	Penallta Colliery Engine Hall and Fan House	II*	Situated between Ystrad Mynach and Gelligaer, on the east side of Penalltau Road. The Engine Hall is at the north side of the colliery complex.	Industrial	313980	195839	11.72	A
13580	Penallta Colliery Baths Building	II*	Situated between Ystrad Mynach and Gelligaer, on the east side of Penalltau Road. The Baths Building faces Penalltau Road, on the west of the complex.	Industrial	313876	195717	11.84	A
13585	Penallta Colliery No.1 Headframe	II*	Situated between Ystrad Mynach and Gelligaer, on the east side of Penalltau Road. The western of the two headframes, at the centre of the complex.	Industrial	313962	195778	11.75	A
13586	Penallta Colliery No.2 Headframe	II*	Situated between Ystrad Mynach and Gelligaer, on the east side of Penalltau Road. The eastern of the two headframes, at the east of the complex.	Industrial	314025	195795	11.68	A
14069	Ruperra Castle	II*	Approximately 2.5km east of Rudry Church, on high ground above Rhymney valley and reached by private drive west of minor road between Michaelston-y-Fedw and Draethen.	Defence	321979	186311	11.84	None
14870	Former British Ironworks office and foundry quadrangle	II*	The most prominent building in the area of the former British Ironworks, about 1000m south-west of St Thomas's Church, Talywain.	Industrial	325731	203620	6.02	None
15273	St Peter's Church	II*	Situated at the bottom of Church Road, on the south side, set back behind railings.	Religious, Ritual and Funerary	325124	208778	11.19	None
15280	Pit Head Building, Headframe and Tram Circuit	II*	Situated at the north-east edge of the site.	Industrial	323891	208762	11.29	None
15290	Miner's Baths and Canteen	II*	Situated at the top of the site to the south-west.	Industrial	323720	208733	11.29	None
18466	Entrance Gates to Pontypool Park.	II*	The entrance on to the main drive from Pontymoel at the very south-east extremity of Pontypool Park, at a bend in the road.	Gardens, Parks and Urban Spaces	329059	200518	4.55	C
18586	2 Forge Row	II*	Situated at the base of a steep hillside, on the east bank of Afon Lwyd about 40m south of Cwmavon House. Rubble forecourt wall.	Domestic	327043	206549	9.07	B
18587	3 Forge Row	II*	Situated at the base of a steep hillside, on the east bank of Afon Lwyd about 40m south of Cwmavon House. Rubble forecourt wall.	Domestic	327044	206539	9.06	B
18588	4 Forge Row	II*	Situated at the base of a steep hillside, on the east bank of Afon Lwyd about 40m south of Cwmavon House. Rubble forecourt wall.	Domestic	327045	206530	9.05	B
18589	5 Forge Row	II*	Situated at the base of a steep hillside, on the east bank of Afon Lwyd about 40m south of Cwmavon House. Rubble forecourt wall.	Domestic	327046	206521	9.04	B
18590	6 Forge Row	II*	Situated at the base of a steep hillside, on the east bank of Afon Lwyd about 40m south of Cwmavon House. Rubble forecourt wall.	Domestic	327046	206511	9.03	B


Record Number	Name	Grade	Location	Broad Class	Easting	Northing	Distance from site centre (km)	ZTV Category
18961	Tabor United Reformed Church	II*	On prominent site fronting Tabor Road with North Avenue to the rear.	Religious, Ritual and Funerary	315589	194743	10.38	None
21428	Hanbury Road Baptist Chapel and Schoolrooms, including gates and gatepiers	II*	Situated in the centre of Bargoed, approximately 150m north of the police station, set back behind small forecourt with railings.	Religious, Ritual and Funerary	315168	199734	10.61	None
21499	Church of Our Lady of Peace and attached Presbytery	II*	On the north edge of Newbridge, near the border with the Crumlin Community, on the west hillside of and overlooking the Ebbw Valley. Set on a walled terrace with gate piers and terraced steps, incorporating a small shrine.	Religious, Ritual and Funerary	321067	197620	4.50	D
22325	Hengoed Viaduct	II*	A prominent landscape feature spanning the Rhymney valley between Maesycwmmmer and Hengoed.	Transport	315560	194920	10.36	None
22333	Newport Civic Centre	II*	Occupies a large prominent site south of Fields Road, bounded by Godfrey Road (east), Faulkner Road (south), and Clytha Park Road to the west.	Civil	330438	188224	10.57	None
25495	Elliot Colliery Winding Engine House and Engine	II*	Now standing on a terrace with landscaped surroundings above the east bank of Rhymney River, south of New Tredegar centre, in the area known as Elliot'sTown.	Industrial	314738	202720	11.98	None
25522	Church of St Sannan	II*	In a large churchyard on the ridge of hill approximately 1.5km north-east of Bargoed.	Religious, Ritual and Funerary	316658	200309	9.31	A
25578	Ty-asch	II*	About 650m west of the Church of St. Iltyd approached off Folly Lane via Hill Grove.	Domestic	329933	203467	7.31	None
25847	George Street Bridge	II*	Spans River Usk between Corporation Road and Dock Street.	Transport	331916	187734	11.73	A
26710	Blackwood Miners Welfare Institute	II*	At the north end of High Street approximately 240m south of the parish church.	Institutional	317394	197425	8.17	E
81343	Railway viaduct over Afon Ebwy	II*	Crossing the Afon Ebwy from east to west on the north-east side of Bassaleg.	Transport	327821	187205	10.64	B
82346	Celyn Collieries Workmen's Memorial Hall, including forecourt wall and gates	II*	Near corner with Meredith Terrace, set back from street, with C20 link to Workmen's Institute.		320739	196737	4.90	D
85246	Llantarnam Abbey	II*	In extensive grounds on the east side of Llantarnam. Approached along a drive east from Newport Road under the Cwmbran By-pass.		331151	192913	7.29	A
85438	Former Nylon Spinners Factory	II*	A prominent landscape feature, at the south end of the Mamhilad Park Industrial Estate.	Industrial	330849	202365	7.11	D
87730	Church of SS Julius and Aaron	II*	At the northern end of St Julians Avenue on the junction with Heather Road.	Religious, Ritual and Funerary	332287	189488	10.53	A
3134	Capel-Ilwyd	II	Situated just to the east of and at the highest point of Mountain Road, north of Upper Cwmbran.	Domestic	327820	198004	2.46	D
3148	Llanderfel Farmhouse	II	Situated above and to the west of Penmaes Road, reached by a track between Nos 57 and 58 Rosemead.	Domestic	326579	195374	2.67	None
3149	Glyn Bran Farmhouse	II	Situated on the east side of Mountain Road approximately 100m north of the junction with Upper Cwmbran Road.	Domestic	327391	196980	2.16	E
18841	West Monmouth School	II	In Cwm Fields about 1000m west of Pontymoile roundabout.	Education	328370	200259	3.91	C
18843	The Mount	II	Climbing up the hillside out of Cwmynyscoy on the road toward Penyrheol	Domestic	328102	199563	3.28	D
22673	Swffryd-ganol including front garden wall	II	Situated on hillside, approximately 0.75 km north-east of Sofrydd, reached via farm track at end of Farm Road.	Domestic	322327	199363	3.45	A
22674	Barn Range including cow-house at Swffryd-ganol	II	Swffryd-ganol is situated on hillside, approximately 0.75 km north-east of Sofrydd, reached via farm track at end of Farm Road. Barn stands immediately south-west of house, across track. Barn and farmhouse form prominent group in landscape.	Agriculture and Subsistence	322337	199334	3.42	A
27059	Ty'r Ywen Farmhouse	II	Above and to west of Ty Canol Way, near Bluebell Court.	Agriculture and Subsistence	326634	194914	3.10	None
27060	Barn at Ty'r Ywen Farm	II	Opposite (to N) of Ty'r Ywen Farmhouse.	Agriculture and Subsistence	326646	194936	3.09	None
80858	Barn at Capel-Ilwyd	II	Situated just to the north-west of the house at Capel-Ilwyd.		327820	198025	2.47	D
80859	Barn at Glyn Bran Farm	II	Situated on the west side of Mountain Road, across lane from farmhouse.		327375	196989	2.14	E
80860	Outside kitchen at Glyn Bran Farm	II	Situated just north of Glyn Bran Farmhouse.		327390	197000	2.15	D
81922	Gellipistyll	II	On the east side of Tranch down a track running south-west off Tranch Road.		326730	200653	3.21	C

Record Number	Name	Grade	Location	Broad Class	Easting	Northing	Distance from site centre (km)	ZTV Category
81923	Outbuilding to south-east of Gellipistyll	II	Just to the south-east of the farmhouse at Gellipistyll.		326744	200641	3.21	C
81926	Tympath Farm	II	Just west of the junction of Tympath Road and Crumlin Road.		327607	200419	3.49	D
81927	Tympath House	II	At the junction of Tympath Road and Crumlin Road.		327631	200424	3.51	D


Stages 2 and 3 - Define and Analyse the Setting and then Evaluate the Potential Impact of Change or Development


Considering the type and location of listed buildings and their location and whether their significance might be changed by the development proposals (see Figure 10: Listed Buildings within the Zone of Theoretical Visibility based on turbine tip height of 200m). The table below excludes grade II listed buildings over 2km from the proposed Wind Farm and those identified in the table above with no potential intervisibility shown on the (bare earth) ZTV and has been informed by site visits.


Record Number	Name	Grade	Assessment	Broad Class	Distance from site centre (km)	ZTV Category	Harm posed/ Stage 4 (mitigation measures) required?
2998	St Woolos' Cathedral	I	<p>St Woolos' Cathedral is located over 10km south-east of the site. The site visits confirmed that built form and trees (deciduous) prevent views from the immediate surrounds of the cathedral, however long range views are evident from immediately outside the churchyard when looking north-west along St Woolos Road (towards the site). These views currently extend as far as the hills on the horizon, and it is possible that the proposed wind turbines would be visible in the distance from this location.</p> <p>Should the proposed wind turbines be visible from this vantage point, it is not considered that they would in any regard detract from or denude the significance of the cathedral, and they would not be experienced within any shared views.</p> 	Religious, Ritual and Funerary	11.33	A	No
1866	St Illtyd's Church	II*	<p>St Illtyd's Church is located just under 6km to the north-west of the site.</p> <p>The list description provides the following summary of the Church:</p> <p><i>St Illtyd and has C12 origins. The chancel and nave were rebuilt in the C14 along with the heavily battered tower. In the C18 the tower was restored and a gallery was inserted at the west end of the nave accessed from the south face of the tower. In 1897 the church was extensively restored under John Pritchard, diocesan architect when the gallery was removed along with the rood loft and the south porch was also rebuilt. The church was re-floored, re-pewed and re-fenestrated and the rood loft doorway was removed from the north wall of the nave and built into the tower wall.</i></p> <p>The reason for designation is provided as follows:</p> <p><i>Listed at Grade II* as a good example of a restored medieval church with an outstanding monument to the Bassett family.</i></p> <p>The significance of the Church stems from its architectural, historic and communal interests, as well as to a lesser extent the potential archaeological/ evidential value of its historic fabric.</p>	Religious, Ritual and Funerary	5.76	A	No



Record Number	Name	Grade	Assessment	Broad Class	Distance from site centre (km)	ZTV Category	Harm posed/ Stage 4 (mitigation measures) required?
			<p>The church is located in an elevated position and from the churchyard there are exceptionally distant views to the west, north-west and south-west across the valley. Existing wind-turbines and a solar array are visible within these views from the churchyard. There are only partial views from within the churchyard to the north-east, as the views in this direction are immediately obscured by the trees and planting between the churchyard and the adjacent property (Castle Cottage). There are no views to the south-east (in the direction of the site) as the local built form along St Illtyd Road intervenes in this direction.</p> <p>It is not considered that the proposals can pose any level of harm to the significance of this asset through a change within its setting.</p>  <p>St Illtyd's Church from the entrance View west from the churchyard</p>				
1881	Penllwyn, former manor house now Penllwyn Arms public house	II*	The Penllwyn Arms (currently disused) is located c. 8km south-east of the site. The asset is located adjacent to residential development and a skate park. While there are long range views from the vicinity of the former manor house, the asset itself is surrounded by trees. There are no clear views of the site itself, which at over 8km, is too distant. The proposals are not considered to pose any level of harm to the significance of this asset through a change within its setting.	Commercial	8.40	A	No
1882	Church of St Tudor Mynyddislwyn	II*	The church is located on the top of Mynyddislwyn, surrounded by a walled churchyard and has clear and expansive views in all directions. The site, c. 7km, is not clearly discernible over the distance, however it is likely that the proposed wind turbines may be visible within the view on a clear day given its extent. If visible, the proposed wind turbines would not compete with or distract from the prominence of the church, and they would not fall within a shared view alongside the asset. The potential level of change posed within the setting of this asset is not therefore considered to pose any harm to its significance, which stems principally from its own architectural and historical interest, as well as its communal value and its prominence as a focal point within the local landscape.	Religious, Ritual and Funerary	7.24	E	No
1890, 1891 and 1897	Former Navigation Colliery Chimney, Former Navigation Colliery South Winding Engine House, and, Former Navigation Colliery Fan House and Fan Drift	II*	The Former Navigation Colliery Chimney, Former Navigation Colliery South Winding Engine House, and Former Navigation Colliery Fan House and Fan Drift are Grade II* listed assets located in Crumlin off the A467, c. 4.5km west of the site. These assets are locally prominent and fall within the ZTV, however they are surrounded to their south, west and north by dense tree cover and do not possess any views towards the site, and the proposed wind turbines would not appear within any shared view alongside the assets. As such, the proposals are not considered to pose any level of harm to the significance of these assets through a change within their setting.	Industrial	4.57	E	No
1899	Cwmdows Farmhouse	II*	The former farmhouse is situated on the roadside along New Bryngwyn Road in Newbridge. While the farmhouse is orientated to the west, the hills to the east across the Ebbw Valley form a backdrop against which the house is viewed when approaching from the west. The site is not discernible above the trees which cover the nearest hill (in the proximity of Hafod Quarry), however it is possible that the blade tips may be just visible above this tree-line. Should the proposed wind turbines be visible within this view they would not alter the significance of the farmhouse, which stems principally from its	Domestic	5.13	C	No

Record Number	Name	Grade	Assessment	Broad Class	Distance from site centre (km)	ZTV Category	Harm posed/ Stage 4 (mitigation measures) required?
			architectural and historical interests, rather they would represent a minor change within one view of the asset.				
2623	Ty-Cooke Farmhouse	II*	Ty-Cooke Farmhouse, now a Bed & Breakfast, has wide-ranging views to the south-east where they are uninhibited, and to a lesser extent to the south-west, where the rise in landform interrupts distant views. The site, located over 9km to the south-west, is not discernible from this location and the proposals are not considered to pose any effect within the setting of this asset.	Domestic	9.31	E	No
2626	Church of All Saints	II*	Situated in centre of hamlet of Kemeys Commander over 11km distant from the site, the church has clear views southwards, but no views towards the site in the south-west as the extensive built form of the adjacent farm obstructs any outward view in this direction. The proposals would pose no effect within the setting of this asset.	Religious, Ritual and Funerary	11.79	A	No
2629	Church Farmhouse and attached barn	II*	Situated immediately south of churchyard at Kemeys Commander (above) over 11km distant from the site, the farmhouse has views southwards, but no views towards the site in the south-west because of intervening built form, tree cover and topography intervenes. The proposals would pose no effect within the setting of this asset.	Domestic	11.74	A	No
2676	Llanddewi Court	II*	Llanddewi Court is approached down private access track off the road to Coed-y-paen (not publicly accessible). Views from the vicinity suggest that there may be distant views towards Mynydd Maen and the site, however it is not currently discernible at over 6km distant and lying beyond numerous wooded areas and areas of built form. It is also evident from aerial imagery that the asset itself is surrounded by built form within its own immediate setting, and it is therefore highly unlikely that any change brought about by the proposals would be visually perceptible from its location.	Domestic	6.21	C	No
2691	Berllan-deg	II*	This former farmhouse is located down a private lane over 10km to the east of the site. There is no visibility towards the site due to intervening trees, built form and topography and the proposals would have no effect within the setting of the asset.	Domestic	10.57	C	No
2913	Church of Saint Basil	II*	Site visits confirmed that the church is surrounded by built form within Basseleg, over 10km south of the site. The proposals would have no discernible effect within the setting of this asset.	Religious, Ritual and Funerary	10.70	A	No
2915	Church of Saint Peter	II*	The Church of Saint Peter is located just under 7km south of the site. there are wide ranging views within the vicinity of the church, however the site itself is not discernible over this distance. Should the blades of the proposed wind turbines be visible within distant views to the north it is not considered that this would have any adverse effect on the setting of the church or cause consequential harm to its significance as an asset.	Religious, Ritual and Funerary	6.67	D	No
2948	Church of St. Cadoc	II*	The Church of St. Cadoc is located in the centre of Caerleon over 10km to the south-east of the site. The church is surrounded by built form and there are no clear views towards the site. The proposals pose no effect on the setting of this asset.	Religious, Ritual and Funerary	10.89	A	No
2984	The Endowed School	II*	The Endowed School is located in the centre of Caerleon over 10km to the south-east of the site. The school is surrounded by built form and there are no clear views towards the site. The proposals pose no effect on the setting of this asset.	Education	10.88	B	No
3112	Shell Grotto	II*	The Shell Grotto is located c.5km from the site, and is surrounded to the north and west by dense woodland. There is no intervisibility from this location with the site. The proposals are not considered to pose any level of harm to the significance of this asset through a change within its setting.	Gardens, Parks and Urban Spaces	5.10	A	No
3114	Church of St Michael and All Angels	II*	The Church of St Michael and All Angels is located c. 6km to the north-east of the site. The church is entirely surrounded by woodland and there is no view towards the site and no shared view of the site and the asset. The proposals pose no effect on the setting of this asset.	Religious, Ritual and Funerary	5.75	C	No
3118	Crane Street Baptist Church	II*	Crane Street Baptist Church is located within the centre of Pontypool and is surrounded by built form. The proposals pose no effect on the setting of this asset.	Religious, Ritual and Funerary	4.19	E	No

Record Number	Name	Grade	Assessment	Broad Class	Distance from site centre (km)	ZTV Category	Harm posed/ Stage 4 (mitigation measures) required?
3120	The Valley Inheritance Museum	II*	The museum, now known as Torfaen Museum, is located over 4km to the north-east of the site. The museum is surrounded by built form and trees, with no clear views which extend as far as the site, or designed vistas which would indicate such views formed part of its intentional setting. The proposals are not considered to pose any level of harm to the significance of this asset through a change within its setting.	Education	4.39	B	No
3121	Church of St Michael and All Angels	II*	The Church of St Michael and All Angels is located nearly 7km to the south-east of the site, and is surrounded by trees and the built form of Llantarnam. There are no clear views of the site and the proposals are not considered to pose any level of harm to the significance of this asset through a change within its setting.	Religious, Ritual and Funerary	6.79	A	No
3126	Pentre-Bach and attached outbuildings	II*	Pentre-Bach and attached outbuildings are located over 6km to the south-east of the site. The main building and outbuildings are visually separated from the site by modern agricultural structures to their immediate north-west, and there are no views of the site from this distance. The proposals are not considered to pose any level of harm to the significance of this asset through a change within its setting.	Domestic	6.28	B	No
3133, 18586, 18587, 18588, 18589	1 - 6 Forge Row	II*	Forge Row is located over 9km to the north of the site and is surrounded by dense trees. There are no views of or towards the site. The proposals are not considered to pose any level of harm to the significance of this asset through a change within its setting.	Domestic	9.08	B	No
3140	Llanyrafon	II*	Llanyrafon House is located just under 6km to the south-east of the site in Llantarnam. The asset is surrounded by trees and the built form of the settlement. There are no views of or towards the site. The proposals are not considered to pose any level of harm to the significance of this asset through a change within its setting.	Domestic	5.64	A	No
3142	Church of All Saints	II*	Church of All Saints is located 7.5km to the south-east of the site. The church is set within a wooded churchyard and adjacent to lanes bounded by hedgerow. There are no views of or towards the site. The proposals are not considered to pose any level of harm to the significance of this asset through a change within its setting.	Religious, Ritual and Funerary	7.59	A	No
13579, 13580, 13585 and 13586	Penallta Colliery Engine Hall and Fan House, Penallta Colliery Baths Building, Penallta Colliery No.1 Headframe and Penallta Colliery No.2 Headframe	II*	<p>The site of Penallta Colliery is located almost 12km to the west of the site. The built form, trees and intervening topography all obstruct any potential views of the site from this distance. The proposals are not considered to pose any level of harm to the significance of these assets through a change within their collective setting.</p> 	Industrial	11.84	A	No
18466	Entrance Gates to Pontypool Park.	II*	The entrance gates at Pontypool Park are located 4.5km from the site. There is no intervisibility from this location with the site. The proposals are not considered to pose any level of harm to the significance of this asset through a change within its setting.	Gardens, Parks and Urban Spaces	4.55	C	No

Record Number	Name	Grade	Assessment	Broad Class	Distance from site centre (km)	ZTV Category	Harm posed/ Stage 4 (mitigation measures) required?
21499	Church of Our Lady of Peace and attached Presbytery	II*	The Church of Our Lady of Peace and attached Presbytery is located 4.5km west of the site and set within a wooded context on the roadside. There is no intervisibility from this location with the site. The proposals are not considered to pose any level of harm to the significance of this asset through a change within its setting.	Religious, Ritual and Funerary	4.50	D	No
25522	Church of St Sannan	II*	The Church of St Sannan is located over 9km to the north-west of the site. While the churchyard and graveyards (which crosses the adjacent road) of the Church of St Sannan does afford long-range views across the landscape, which in a number of directions include existing wind turbines, the views towards the site at over 9km are too distant to afford a clear view. The proposals are not considered to pose any level of harm to the significance of this asset through a change within its setting. 	Religious, Ritual and Funerary	9.31	A	No
26710	Blackwood Miners Welfare Institute	II*	Blackwood Miners Welfare Institute (now an Arts Centre) is located centrally in Blackwood, and is surrounded by built form along the High Street. It is located c.8km distant from the site. There is no intervisibility from this location with the site. The proposals are not considered to pose any level of harm to the significance of this asset through a change within its setting.	Institutional	8.17	E	No
81343	Railway viaduct over Afon Ebwy	II*	The viaduct is located over 10km south of the site within the Newport (Pye Corner) amongst trees and built form. There are no clear views of the site and the asset from this distance. The proposals are not considered to pose any level of harm to the significance of this asset through a change within its setting.	Transport	10.64	B	No
82346	Celyn Collieries Workmen's Memorial Hall, including forecourt wall and gates	II*	The Celyn Collieries Workmen's Memorial Hall is located c.5km west of the site within the built up area of Newbridge. There are no views of the site. The proposals are not considered to pose any level of harm to the significance of this asset through a change within its setting.		4.90	D	No
85246	Llantarnam Abbey	II*	The abbey is set within its own extensive grounds to the south-east of Llantarnam and over 7km to the south-east of the site. The grounds are bounded by dense woodland which at ground-level screens the A4042 dual-carriageway from view. The abbey was not publicly accessible at the time of the site visits, however given the distance, intervening woodlands, and lack of any designed vistas now extending beyond the A-road to the north-west, it is not considered that the proposals would pose any effect within the setting of this asset which could potentially cause harm to its significance.		7.29	A	No

Record Number	Name	Grade	Assessment	Broad Class	Distance from site centre (km)	ZTV Category	Harm posed/ Stage 4 (mitigation measures) required?
			 <p>The wooded grounds of Llantarnam Abbey</p>				
85438	Former Nylon Spinners Factory	II*	The Former Nylon Spinners Factory is located over 7km to the north-east of the site and is set within the Mamhilad Park Industrial Estate amongst other large scale industrial and commercial built form. This asset does not possess a designed setting or vistas. There are no clear views of the site from within the industrial park, and it is not considered that the proposals would pose any effect within the setting of this asset which could potentially cause harm to its significance.	Industrial	7.11	D	No
87730	Church of St Julius and Aaron	II*	The Church of St Julius and Aaron is located immediately south of the M4 Motorway in Newport and over 10km to the south-east of the site. There are no discernible views of the site itself from within the grounds of the church, although within the wider vicinity, where gaps in built form of the surrounding settlement exist, there are glimpses of the hills to in the far distance. It is not considered that the proposals would pose any effect within the setting of this asset which could potentially cause harm to its significance.	Religious, Ritual and Funerary	10.53	A	No
3134 and 80858	Capel-Llwyd and Barn at Capel-Llwyd	II	The farmhouse at Capel-Llwyd is located in relatively close proximity to the site, downslope of the turbine locations (c. 2.5km east). While parts of some of the proposed wind turbines may be visible from the surrounds of the farmhouse (in accordance with the ZTV) any such views are likely to be minimal, and will in no way detract from the architectural or historic interest of the farmhouse, or denude its immediate agricultural setting. It is therefore not considered that the proposals would pose an effect within the setting of this asset which could consequentially cause harm to its significance.	Domestic	2.46	D	No
18841	West Monmouth School	II	West Monmouth School is located c. 4km to the north-east of the site in Cwm Fields. There are no views towards the site to the south-west of the school due to the intervening built form. It is not considered that the proposals would pose an effect within the setting of this asset which could consequentially cause harm to its significance.	Education	3.91	C	No
18843	The Mount	II	The Mount is a small dwelling located downslope of the site c. 3km to the north-east. The hills form a backdrop to the dwelling when approaching up-hill along Penyrheol Road, although the site is not clearly discernible from this vantage point. Should any part of the proposed wind turbines be visible from this location it is not considered they would pose an effect within the setting which would cause harm to the significance of this asset.	Domestic	3.28	D	No
22673 and 22674	Swffryd-ganol including front garden wall and Barn Range including cow-house at Swffryd-ganol	II	The farmhouse and barn form prominent group within the local landscape c. 3.5km to the north-west of the site. Intervening trees, wooded areas and the (modern) agricultural structures at Swffryd-ganol obscure any views of the site. The proposals would have no effect on the agricultural setting of the farmstead and it is not considered that the	Domestic	3.45	A	No

Record Number	Name	Grade	Assessment	Broad Class	Distance from site centre (km)	ZTV Category	Harm posed/ Stage 4 (mitigation measures) required?
			proposals pose any additional effect within the setting which could cause harm to the significance of this asset.				
3149, 80859 and 80860	Glyn Bran Farmhouse, Barn at Glyn Bran Farm and Outside kitchen at Glyn Bran Farm	II	<p>The farmhouse and outbuildings are located c. 2km to the east of the site. The farmhouse is set within densely wooded surrounds (see aerial image below) which obscure any clear views of the site (upslope). The proposals would have no effect on the agricultural setting of the farmstead and it is not considered that the proposals pose any additional effect within the setting which could cause harm to the significance of this asset.</p> 		2.15	E/D	No
81922 and 81923	Gellipistyll and Outbuilding to south-east of Gellipistyll	II	<p>The farmhouse at Gellipistyll and Outbuilding to south-east of Gellipistyll are set within wooded surroundings (see aerial image below) c. 3km north of the site. There are no clear views towards the site and the proposals would have no effect on the agricultural setting of the farmstead. It is not considered that the proposals pose any additional effect within the setting which could cause harm to the significance of this asset.</p> 		3.21	C	No
81926 and 81927	Tympath Farm and Tympath House	II	<p>Tympath Farm and Tympath House are located c. 3.5km north-east of the site in Pontypool. These assets are surrounded by both built form and densely wooded areas and there are no clear views of or shared views with the site (see aerial image below). As such it is not considered that the proposals pose any effects within the setting of these assets which could cause harm to their significance.</p>		3.51	D	No

Record Number	Name	Grade	Assessment	Broad Class	Distance from site centre (km)	ZTV Category	Harm posed/ Stage 4 (mitigation measures) required?
							

HEDBA APPENDIX 3: Glamorgan Gwent and National Monument Record Data within 2km of the Mynydd Maen Wind Farm

GGAT Records

PRN	Name	Summary	NGR	Period	Type
GGAT00091g	Findspot Near Newbridge	Socketed axe looped with simple moulding around socket at base of loop & 2 parallel ribs with terminal bosses on each face. Length 126mm, diameter 43 x 48mm.	ST22009807	Bronze Age	Axe
GGAT00107g	Flint Arrowhead	Fragmentary barbed and tanged flint arrowhead and flint flakes.	ST2597	Bronze Age	Findspot
GGAT00094g	Cae Eglwys, Cil-lonydd Grange Chapel	Rees marks a site in this area as probably a chapel attached to a monastic grange. Williams (2001, 304-5 no.74) gives this as definite.	ST22959730	Medieval	Chapel
GGAT00095g	Masonry fragments	OS card ST 29 north-west 8 summarises evidence for a chapel at this site.	ST22949734	Medieval	Building
GGAT00106g	Llanderfel (St Derfel's Chapel)	A chapel site, first mention is of a David as chaplain of 'Llanderfol in 1412. An L-shaped building in a curvilinear enclosure.	ST26399530	Medieval	Church
GGAT03272g	Ysbrydion Holy Well	In Coed Ysbrydion, west of Pontypool (Jones 1954, 196); one of Jones's Class east wells 'miscellaneous wells which possess a name of possible significance, or concerning which legends and traditions have survived'.	SO2500	Medieval	Well
GGAT03289g	Enclosure At Caerphilly	Enclosure associated with destroyed chapel 00094g - possible churchyard boundary.	ST228975	Medieval	Enclosure
GGAT07201g	Trackway, Newbridge	Trackway lined on west side by mature, gnarled & twisted beech trees. maturity of trees suggests track, which is cut to sandstone bedrock, may be several hundred years old. Leads to Forest Enterprise boundary with open moorland.	ST2427697486	Medieval	Trackway
GGAT08319g	Llanderfel Chapel Enclosure	A partly curvilinear enclosure (roughly pear-shaped) with apex to east(?) side and west(?) side curved (bowed out)	ST26399530	Medieval	Churchyard
GGAT08320g	Llanderfel (Burials)	Burials noted during cursory excavation in 1933 (Williams 1976, 81)	ST26399530	Medieval	Inhumation
GGAT08327g	Cil-lonydd/cilonydd Grange	Grange of Llantarnam Abbey. Site contains a Cae Capel, presumably location of grange chapel. Later became site of a post-medieval farmhouse, with great barn being reconstructed in 1869.	ST22959730	Medieval	Grange
GGAT10243g	Possible Upland Farmstead, Thornhill Wood	In June 2010, dry stone walling and remains of a possible masonry structure to the south was investigated at Thornhill Wood. The wall and structure is thought to be part of a complex of structures associated with an upland farmstead of medieval or early	ST2759595955	Medieval	farmstead
GGAT10253g	Possible Structure/Enclosure, Greenmeadow Woods	The site comprises a possible structure/enclosed feature on a terrace in the north-west corner of Greenmeadow Woods thought to be a medieval platform house. No finds within the area have been noted, and the site is not visible on historic mapping.	ST2731195711	Medieval	enclosure
GGAT10745g	Llanderfel coal mine	Llanderfel coal mine	ST264952	Medieval	coal mine
GGAT12211g	Llanderfel Grange	A grange of Llantarnam Abbey. Upland grange of Magna Porta manor occupying assarted hillside shelf below Mynydd Maen around Grade II listed late 16th/ early 17th century longhouse of Llanderfel Farm.	ST266954	Medieval	GRANGE
GGAT12212g	Llanderfel Rhiw Pilgrim route	Part of pilgrim way from Llantarnam to Penrhys.	ST262954	Medieval	PILGRIMS WAY
GGAT12214g	Beadd-bach boundary marker	Name for head of Cwm Carn, boundary point for Magna Porta manor.	ST267962	Medieval	BOUNDARY MARKER
GGAT12215g	Boundary Stones, Magna Porta Manor	Marking boundary between Magna Porta manor and Abercarn and Mynyddislywn.	ST261956	Medieval	BOUNDARY STONE
GGAT12217g	Clwyd-y-brawd boundary marker	Part of the northern boundary of Magna Porta manor - dyke, hedge or fence	ST267965	Medieval	BOUNDARY MARKER
GGAT12221g	Craig Fawr Wood	Abbey coppice woodland, still extant within Cwmbran urban development.	ST278959	Medieval	MANAGED WOODLAND
GGAT12223g	Cwm-bran Brook Boundary	Stream that marks the northern boundary of Magna Porta manor.	ST280969	Medieval	BOUNDARY
GGAT12227g	Greenmeadow Farmstead	Possible medieval farmstead on edge of Llantarnam abbey lands.	ST279956	Medieval	FARMSTEAD
GGAT12229g	Heol-craig-llorwerth Track	Track forming part of the Magna Porta manor boundary. Part of pilgrim way from Llantarnam to Penrhys, via Llanderfel.	ST260948	Medieval	PILGRIMS WAY
GGAT12232g	Heol-y-badd Track	Heoly-badd track - Upper portion of Heol-y-fforest above Dorallt up to ridge. Forms suggested southern boundary of Dorallt grange.	ST258942	Medieval	TRACKWAY
GGAT12240g	Mynydd Maen Hill	Extensive upland common of Magna Porta manor.	ST259967	Medieval	EARTHWORK
GGAT12247g	Rhiw-bane boundary trackway	Trackway alongside upper Cwm Bran forming part of the boundary of Magna Porta manor.	ST265968	Medieval	TRACKWAY
GGAT12279g	Tranch Wood	Abbey coppice woodland, still largely extant within new town context.	ST271947	Medieval	MANAGED WOODLAND
GGAT12299g	Hafodyrynys Grange	Possibly a stand-alone grange or sub-unit managed from another grange	ST223989	Medieval	GRANGE
GGAT12300g	Hafodyrynys Mill	Mill in the Manor of Wentsland and Bryngwyn Manor.	ST223989	Medieval	MILL
GGAT03701g	Fairwater Comprehensive School	A large partially polished Neolithic axe-head, probably a fine-grained felsite.	ST27239488	Neolithic	Axe
GGAT05034g	Spring	Revetted outlet of spring; perhaps related to Henllys Colliery.	ST2576494655	Not Applicable	Spring
GGAT00089g	Swffryd Cottage	1-storey semi-attic, undergone internal alterations. 2 probably original window frames are visible from within. 1 in north-east gable-end other in north-west face.	ST2232799363	Post Medieval	House
GGAT00090g	Swffryd Farm	Built of stone rubble to form a single storey & semi- attic. The footings of the south-east wall have a distinct batter. Northern room has 16th century type ceiling beams.	ST21929884	Post Medieval	Farm
GGAT00096g	Cil-Lonydd	No traces of medieval work were found in the house or farm buildings. The southern half of the farmhouse is modern. Northern half is a unit of 2-room plan built of stone rubble	ST22879715	Post Medieval	House
GGAT00100g	Oaklands Farmhouse, Cwmbran	Small stone farmhouse of Early Renaissance phase of Regional style 2-room plan with stud & panel partition Broad stairs set in projecting bay & semi attic. 17 th century	ST28389786	Post Medieval	Farmhouse

PRN	Name	Summary	NGR	Period	Type
GGAT00103g	Glyn-bran Farmhouse and outer kitchen, Upper Cwmbran	House is in good condition. It is of 1-storey with 2 gables in the attic. These are 2 original windows one on the northern side & one on the eastern end of the house.	ST27399698	Post Medieval	Farmhouse
GGAT00104g	17th Century building	Outer kitchen is rubble built with gable fireplace, gable light to loft and side entry. Probably late 17th Century.	ST27399701	Post Medieval	Building
GGAT00105g	Llanderfel Farmhouse, Fairwater	Renaissance house of 2-room plan with attic/semi-attic (ca.1590-1714) Wern-hir semi-circular head. Addition has early 18 th Century panelling	ST26589538	Post Medieval	Farmhouse
GGAT00108g	Maes Gwyn	House of stone rubble with slate roof & modern windows & doorways. Porch bears a datestone inscribed 1774. Farm buildings have been added to the eastern side of house.	ST28319725	Post Medieval	House
GGAT00113g	Capel-Llwyd	A house of the Renaissance period with ovolo window & door surround. Scroll stops on beams, joists & stud & panel partition. 2 ogee-headed doorways.	ST27829800	Post Medieval	House
GGAT00133g	Tyrhiwyn	Constructed of stone rubble with a roof of stone tiles A small south-western wing has been added to the main structure in recent times. All windows & doorways are modern.	ST26629491	Post Medieval	House
GGAT02110g	Gelli-Pistyll House	Gelli-Pistyll is situated on the eastern side of Tranch; key features of the late 16th and 17th century farmhouse include a two-room plan with an attic enlarged by the addition of a gabled two-storey and attic lower end with pentice across the front.	SO26730064	Post Medieval	House
GGAT02335g	Glyn Pits	Glyn Pits, situated on the northern slope of the Golynos Mountain, south-west of Pontypool (also known as Glyn Collieries, Nos. 1 and 2 Pits, or Race Colliery) was sunk by Capel Hanbury Leigh in the 1840s to provide coal to fuel the Pontypool Tin and Iron works.	ST265998	Post Medieval	Engine house
GGAT02514g	Trosnant Furnace	Trosnant blast furnace was in operation from 1576-1840/50. It is noted that a half section of the furnace was excavated during 1973 and still stands. The excavation revealed part of the charging platform, and old stone buildings associated with the furnace.	SO269003	Post Medieval	Furnace
GGAT03480g	Ty'r Owen	Ty'r Owen comprises a stone farmhouse with adjacent outhouses of stone and stone-end brick, enclosed fields with drystone walling, and a longhouse unit adjacent to the Afan Lwyd on the southern bank. Key features include a sloping stone buttress.	ST23149977	Post Medieval	House
GGAT03676.0g	Hafod-Yr-Ynys Tunnel	Three-quarter ellipse tunnel entrances of squared rubble. Voussoirs surrounded by half round moulding with dropped keystone. Entrances framed by pilasters, with cavetto cape, rising to top of corbelled parapet. Rounded coping to parapet.	ST22709880	Post Medieval	Tunnel
GGAT03694g	Tirpentwys Colliery	Tirpentwys Colliery Winding House comprises a vertical winding house with a Dagleish steam capstain and a fan house dating from c.1880 (OS Record Card).	ST248999	Post Medieval	Engine house
GGAT03697g	Maes-Y-Rhiw Country Club	Early 17th century house, modernized, and now a country club.	ST27239533	Post Medieval	House
GGAT03698g	Maindy	Maindy comprises a half-timbered, cruck built house (OS Record Card).	ST27909669	Post Medieval	House
GGAT03916g	Upper Cwmbran Brick Works, Upper Cwmbran	Post medieval brick works.	ST27319681	Post Medieval	Brickworks
GGAT03917g	The Square	This site comprises a Post-medieval housing estate entitled 'The Square situated within Upper Cwmbran. The 3rd edition OS map depicts the area with approximately 30 dwellings and the Ebenezer Chapel to the north-west. No further information is currently available.	ST27209673	Post Medieval	House
GGAT03918g	Ebenezer Chapel	Ebenezer Chapel was built in two stages (second stage in 1863 with a gallery added in the 1840s). A boundary stone in the chapel enclosure marked the boundary between land belonging to John Capel Hanbury and Madame de Solignare (GGAT Site Notes).	ST27189680	Post Medieval	Chapel
GGAT03919g	Squirrel Inn	This site comprises a Post-medieval inn entitled 'Squirrel Inn situated within Upper Cwmbran. The 3rd edition OS map depicts the inn within The Square housing estate. No further information is currently available.	ST27209673	Post Medieval	Inn
GGAT04018g	Ty Mary Harry Farm	This site comprises a Post-medieval farm entitled 'Ty Mary Harry Farm situated within Pen Tranch. RCAHMW lists the site as a 17th century central chimney house. No further information is currently available.	SO244001	Post Medieval	Farm
GGAT04366g	Craig Furnace	The remains of a base of a small 16th? century furnace on the south bank of Nant Gwyddon reported by Riden (1985).	ST2496	Post Medieval	Furnace
GGAT04368g	Cwmffrwdroer	This site comprises a Post-medieval furnace entitled 'Cwmffrwdroer' situated within Pen Tranch. The 3rd edition OS map depicts the area, known as the Plas-y-coed Colliery, as disused. No further information is currently available.	SO2601	Post Medieval	Furnace
GGAT04733g	Long Row, Upper Race	A row of 22 houses associated with the Blaendir Furnace. c1825-40.	ST276997	Post Medieval	House
GGAT04902g	Feeder Pond, Hafodyrynys	Feeder pond for Crumlin Branch of Monmouthshire Canal. Noted by Coxe in his tour of Monmouthshire 'being an artificial piece of water, bounded by a square embankment'. Water carried to canal by stream. Now in-filled, site of Council Depot.	ST22659895	Post Medieval	Pond
GGAT04915g	Ruined Farmstead, Crumlin	Two-unit downhill sited hearth-passage house. Hall fireplace can just be made out, with a winding stair recess in the north-west corner. Outer rooms added to north and west of hall later, probably the northern addition first (maybe a dairy?).	ST23769890	Post Medieval	Farmhouse
GGAT04917g	Gelli-Deg, Cwm Ffrwd-Oer (House A)	Group of rubble-built buildings, formerly with stone slated roofs. Main farmhouse (4918G) separated from earlier house (4917G) in range of farm buildings by a 6m wide yard. 4917G: At some point turned into a bakehouse, then a hay store.	SO24650014	Post Medieval	Farmhouse
GGAT04918g	Gelli-Deg, Cwm Ffrwd-Oer (House B)	Group of rubble-built buildings, formerly with stone slated roofs. Main farmhouse (4918G) separated from earlier house (4917G) in range of farm buildings by a 6m wide yard. 4918G: Larger, two-unit direct entry house, of 1 1/2 stories.	SO24650014	Post Medieval	Farmhouse
GGAT04919g	Farmstead, Cefn Crib	Hearth-passage house with a barn, or cowshed, adjoining the north end. both parts are rubble built, formerly with a slate roof. Hall has a blocked gable fireplace and a stone winding stair lit by a small window.	SO24200010	Post Medieval	Farmhouse
GGAT04933g	Boundary stone on Mynydd Maen between Llanover and Hanbury Leigh landholdings	Boundary stone marking boundary of mineral rights between Benjamin Hall, later Lord Llanover, and Capel Hanbury Leigh. Now partially recumbent.	ST259972	Post Medieval	Boundary stone
GGAT04937g	Standing block, Mynydd Twyn-glas	Standing block of quartz conglomerate situated close to track leading to gas repeater station. Not shown on any plan and not datable.	ST25559793	Post Medieval	Boundary stone
GGAT04949g	Penheol-Y-Badd Fawr Farm	Farm shown on 1843 Henllys tithe map. Not visited.	ST2602794099	Post Medieval	Farm

PRN	Name	Summary	NGR	Period	Type
GGAT04951g	Craiglywarch	Farm shown on 1830 Greenwood map and 1843 Llanfihangel, Llantarnam tithe map. Present buildings are modern.	ST262948	Post Medieval	Farm
GGAT04953g	Henllys Colliery	Colliery shown on 1st ed OS 1880. Now cleared apart from tips, which are grassed.	ST260944	Post Medieval	Colliery
GGAT04962g	Gelli Gravog	On tithe map of 1840 as Troed Wen.	ST268965	Post Medieval	Farmhouse
GGAT04963g	Building, Upper Cwmbran	Building shown on tithe map (1840).	ST267966	Post Medieval	Building
GGAT04964g	Blaen Bran	Building shown on tithe map (1840), now under reservoirs.	ST267973	Post Medieval	Building
GGAT04965g	Quarry, Upper Cwmbran	On 1st ed OS (1880).	ST265970	Post Medieval	Quarry
GGAT04966g	Quarry, Upper Cwmbran	Old on 1st ed OS (1880).	ST265975	Post Medieval	Quarry
GGAT04967g	Glyn Bran Cottage	Shown on 1840 tithe map.	ST275973	Post Medieval	Farmhouse
GGAT04968g	Little Greenmeadow Cottage	Shown on 1840 tithe map.	ST275975	Post Medieval	Farmhouse
GGAT04970g	Wain Hywel	Shown on 1840 tithe map; rebuilt.	ST276977	Post Medieval	Farmhouse
GGAT04972g	Quarry, Upper Cwmbran	Old quarry shown on 1880 OS map. Lime kiln destroyed.	ST278978	Post Medieval	Quarry
GGAT04973g	Glan-Shon	Farm shown on Greenwood's map 1830. Farmhouse rebuilt or heavily renovated. Farm buildings survive to rear.	ST22459600	Post Medieval	Farmhouse
GGAT04975g	Twyn-Y-Gnoll	Shown on 1st ed OS 25" (named Ganol). Buried by coal tip.	ST219966	Post Medieval	Dwelling
GGAT04976g	Small Building, Newbridge	Small building shown on 1st ed OS. Buried by coal tip.	ST220969	Post Medieval	Building
GGAT04977g	Penrhiw Fawr	Farm on 1st ed OS 25"; probably destroyed (buried by coal waste)	ST221970	Post Medieval	Building
GGAT04979g	Quarry	Old on 1st ed OS. Now re-opened. The quarry is marked as 'Old' on the 1880 (1st ed) OS Map, and was not in existence in 1846; it has since been quarried away (Locock 1999).	ST226966	Post Medieval	Quarry
GGAT04980g	Traces of house, Abercarn	On 1st ed OS. Traces of house (stone with brick quoins) survive and large barn.	ST228965	Post Medieval	House
GGAT04981g	Pwllgwinae	Shown on 1st ed OS. Not visited.	ST231964	Post Medieval	Pool
GGAT04983g	Hafod Wen	Shown on Greenwood's map of 1830; Bradney cites manorial extent, 1631 in which "Hafod Owen" is mentioned (ten. Morgan), encroaching with 40 acres on the common.	ST246969	Post Medieval	Building
GGAT04984g	Blaengwrney Farm	Shown on Greenwood's map of 1830. Buildings appear recent.	ST229978	Post Medieval	Farm
GGAT04985g	Quarry, Newbridge	Old on 1st ed OS. Not visited.	ST236972	Post Medieval	Quarry
GGAT04986g	Ysgubor Wen	On 1st ed OS; perhaps linked to Hafod Wen (ProRN46). Survives in clearing in forest as ruin; 1 gable standing. Pale yellow mortar.	ST244976	Post Medieval	Building
GGAT04987g	Small buildings, Newbridge	On 1st ed OS; small buildings pigsty. Not visited.	ST220979	Post Medieval	Building
GGAT04988g	Pool, Newbridge	On 1st ed OS. Not visited.	ST219980	Post Medieval	Pool
GGAT04989g	Pool, Newbridge	On 1st ed OS. Not visited.	ST219982	Post Medieval	Pool
GGAT04990g	Pool, Newbridge	On 1st ed OS and 1950 map. Now cleared.	ST219980	Post Medieval	Pool
GGAT04991g	Building, Abercarn	On 1st ed OS. Not visited.	ST219983	Post Medieval	Building
GGAT04992g	Cefn-Rhos-Y-Bedd-Uchaf	On 1st ed OS. Not visited.	ST225982	Post Medieval	Building
GGAT04993g	Pen-Y-Caeau	On 1st ed OS. Simple small farmhouse (19th C); older barn.	ST233983	Post Medieval	Farm
GGAT04994g	Quarry, Newbridge	Noted on 3rd edition OS map of 1920	ST222984	Post Medieval	Quarry
GGAT04995g	Quarry, Crumlin	Old on 1st ed OS	ST224984	Post Medieval	Quarry
GGAT04996g	Marker Stones, Crumlin	Marker stones: mineral rights on 1st ed OS. None seen.	ST257980	Post Medieval	Boundary stone
GGAT04997g	Marker Stones, Pontymoile	Marker stones: mineral rights on 1st ed OS. None seen.	ST259983	Post Medieval	Boundary stone
GGAT04998g	Marker Stones, Crumlin	Marker stones: mineral rights on 1st ed OS. None seen.	ST253988	Post Medieval	Boundary stone
GGAT04999g	Marker Stones, Pontymoile	Marker stones: mineral rights on 1st ed OS. None seen.	ST261988	Post Medieval	Earthwork
GGAT05000g	Marker Stones, Pontymoile	Marker stones: mineral rights on 1st ed OS. None seen.	ST261991	Post Medieval	Boundary stone
GGAT05016g	Farmhouse, Pontymoile	On 1st ed OS	ST280991	Post Medieval	Farmhouse
GGAT05019g	Penyrheol Reservoir	On 1st ed OS	ST277992	Post Medieval	Reservoir
GGAT05020g	Blaendare Farm	On 1st ed OS and tithe map	ST272994	Post Medieval	Farmhouse
GGAT05021g	Darren	On 1st ed OS and tithe map	ST273997	Post Medieval	Farmhouse
GGAT05022g	Quarry, Pontymoile	On 1st ed OS	ST268993	Post Medieval	Quarry
GGAT05023g	Quarry, Pontymoile	On 1st ed OS	ST266996	Post Medieval	Quarry
GGAT05024g	Quarry, Pontymoile	On 1st ed OS	ST261995	Post Medieval	Quarry
GGAT05025g	Glyn Quarry	On 1st ed OS	ST258995	Post Medieval	Quarry
GGAT05026g	Glyn level no. 2	On 1st ed OS	ST254994	Post Medieval	Quarry
GGAT05027g	Glyn level no. 1	On 1st ed OS	ST253993	Post Medieval	Quarry

PRN	Name	Summary	NGR	Period	Type
GGAT05033g	Quarry, Henllys	Small quarry noted on field visit.	ST254940	Post Medieval	Quarry
GGAT05035g	Cil Lonydd	Successor to med grange. Ruined. Little indication of any buildings older than 19th Century. Site lies partly on terrace to south.	ST229971	Post Medieval	Farmhouse
GGAT05036g	Square Structure, Newbridge	Small square brick structure; perhaps military or else recent ? (not shown on OS 1950 map).	ST232975	Post Medieval	Structure
GGAT05039g	Mynydd Llwyd Twyn Calch Dyke	Large irregular bank with depression to south-west running across the ridge between Twyn Calch and Mynydd Llwyd. Follows footpath. Possibly drainage works, quarrying or cross-ridge dyke.	ST261988	Post Medieval	Earthwork
GGAT05040g	Boundary Stone, Pontymoile	Boundary stone: north side marked "PP"; south side marked "LU/P" and a defaced OS benchmark.	ST260979	Post Medieval	Boundary stone
GGAT05041g	Cwm Lickey	Related to mine earthworks in Cwm Lickey	ST266983	Post Medieval	Mine building
GGAT05042g	Stone Bank, Pontymoile	Stone bank at right angles to the valley; either industrial or target butt	ST270985	Post Medieval	Industrial site
GGAT05043g	Possible Cairn, Pontymoile	Possible cairn on shoulder of slope overlooking Cwm Lickey	ST269989	Post Medieval	Earthwork
GGAT05044g	Field Boundary, Upper Cwmbran	Boundary PU/L (Pontymoile United and Llanfihangel Llantarnam): note boundary cuts across field boundaries	ST279981	Post Medieval	Boundary stone
GGAT05045g	Circular Earthwork, Pontymoile	Circular earthwork, possibly PM structure related to lime-working	ST280987	Post Medieval	Earthwork
GGAT05057g	Whitehall	On 1st ed OS	ST280982	Post Medieval	Farmhouse
GGAT05058g	Cefn Llwyd	On 1st ed OS	ST280984	Post Medieval	Farmhouse
GGAT05059g	Pen-Y-Rheol	On 1st ed OS	ST282986	Post Medieval	Farmhouse
GGAT05182g	Marker Stones, Pontymoile	Marker stones: mineral rights on 1st ed OS	ST266991	Post Medieval	Boundary stone
GGAT05184g	Volunteer Rifle Range, Pontymoile	Volunteer rifle range on 1st ed OS 1880; site 109 may be a butt	ST270986	Post Medieval	Firing range
GGAT05185g	Cwm Lickey Pond	Reservoir serving Race ironworks shown on tithe map 1844	ST271987	Post Medieval	Reservoir
GGAT05188g	Old Shaft, Pontymoile	Old Shaft on 1st ed OS	ST276986	Post Medieval	Colliery
GGAT05189g	Pool, Pontymoile	On 1st ed OS	ST277984	Post Medieval	Pool
GGAT06404g	Barn	Post medieval barn.	ST22129929	Post Medieval	Barn
GGAT06405g	Barn and yard	Post medieval barn and yard.	ST21959922	Post Medieval	Barn
GGAT06406g	Barn, Llanhilleth	Post medieval barn.	ST22879977	Post Medieval	Barn
GGAT06434g	Mine	Mine	ST22449898	Post Medieval	Mine
GGAT06435g	Mine and spoil heap	Mine and spoil heap	ST22369949	Post Medieval	Colliery
GGAT06436g	Level	Post medieval level.	ST22359944	Post Medieval	Adit
GGAT06437g	Level	Post medieval level.	ST22089926	Post Medieval	Adit
GGAT06438g	Level	Post medieval level.	ST2238599480	Post Medieval	Adit
GGAT06973g	Drift Mine, Llanhilleth	Series of small surface workings thought to have been filled in.	ST22249916	Post Medieval	Drift mine
GGAT07202g	Rectangular Structure, Abercarn	Rectangular structure noted on FE Stock Map. Sited above FE track on steep north-west facing slopes. Structural remains - dry stone walls c1.2m high, parallel to track, & curving into the dense sitka crop. Structure appears to a fold as opposed to a building	ST2456996266	Post Medieval	Enclosure
GGAT07312g	Rectangular structure, Crumlin, Caerphilly	Rectangular un-roofed structure recorded on 1902 map. Possible fold.	ST2343698624	Post Medieval	Structure
GGAT07313g	Un-roofed Structure, Crumlin, Caerphilly	Rectangular un-roofed structure recorded on 1902 map. Possible fold. Site appears to be immediately south of landscaped tips.	ST2382698470	Post Medieval	Structure
GGAT07316g	Stone, Crumlin, Caerphilly	Stones as recorded on 1901 map. Possibly 2 stones sited alongside a track.	ST2520398790	Post Medieval	Stone
GGAT07317g	Boundary stone, Crumlin, Caerphilly	Boundary stone as recorded on 1901 map.	ST2533998824	Post Medieval	Stone
GGAT07318g	Quarry, Crumlin, Caerphilly	Quarrying, mainly at 2 locations on north facing slopes, above colliery workings.	ST2524599151	Post Medieval	Quarry
GGAT07319g	Quarry, Pen Tranch, Torfaen	Area of disused & overgrown quarries; located east side of road. 'Old Quarry' recorded on 1901 map.	SO2572200781	Post Medieval	Quarry
GGAT07325g	Structure, Pontymoile, Torfaen	Small structure recorded south side of a track on 1901 map.	ST2617699598	Post Medieval	Structure
GGAT07334g	Structure, Abercarn, Caerphilly	Small structure recorded on 1902 map. Presumed fold.	ST2341395483	Post Medieval	Structure
GGAT07338g	Stones, Abercarn, Caerphilly	One of many sites recorded as either a single stone or stones on 1902 map. May be mineral boundary markers.	ST2476695424	Post Medieval	Stone
GGAT07339g	Stone, Abercarn, Caerphilly	One of many sites recorded as either a single stone or stones on 1902 map. May be mineral boundary markers.	ST2489695224	Post Medieval	Stone
GGAT07340g	Stone, Abercarn, Caerphilly	One of many sites recorded as either a single stone or stones on 1902 map. May be mineral boundary markers.	ST2454194532	Post Medieval	Stone
GGAT07341g	Stones, Abercarn, Caerphilly	One of many sites recorded as either a single stone or stones on 1902 map. May be mineral boundary markers.	ST2453494750	Post Medieval	Stone
GGAT07344g	Quarry	Area of quarrying recorded as 'old' on 1902 map. Site located north bank of stream, cut through by FE road.	ST2531295014	Post Medieval	Quarry
GGAT07345g	Quarry	Area of quarrying recorded as 'old' on 1902 map. Site located east bank of stream, cut through by FE road.	ST2497494606	Post Medieval	Quarry
GGAT07346g	Level	Level disused by 1902. Sited north-west facing slopes above forest drive.	ST2494194554	Post Medieval	Colliery
GGAT07408g	Quarry, Henllys, Torfaen	One of several quarries sited on the north-west & south-east bank of Nant Carn, as recorded on 1902 map.	ST2482594165	Post Medieval	Quarry
GGAT07516g	Craig Y Trwyn Well	Well site recorded on 1902 map. Sited north of Trwyn Farmstead along track. Unlocated during FE survey, but presumed existent under crop (FE Welsh Heritage Assets Project Phase IV).	ST2378796860	Post Medieval	Well

PRN	Name	Summary	NGR	Period	Type
GGAT07661g	Cottage, South Sebastopol	Martin South Sebastopol	ST28309784	Post Medieval	Cottage
GGAT07976g	Upper Race, Pontypool	An extensive area of scouring for iron ore, associated with local iron making by the Hanbury family since the 16th century, forming a deep scar down the hillside containing smaller scours and dams, levels small pits and spoil heaps.	ST276986	Post Medieval	Ironstone workings
GGAT08994g	Revolving Targets, Rifle Range.	Firing range visible on the 1901 second edition OS map. There is approximately 200 yards distance to the revolving target which is positioned at NGR ST27159825.	ST27229830	Post Medieval	Firing Range
GGAT09043g	Glyn Collieries Coal Balance Pit	Colliery visible on 1st (1881) & 2nd (1901) edition OS maps and is marked as disused in the 3rd (1920) & 4th (1952) edition OS maps.	ST2729099955	Post Medieval	Coal Mine
GGAT09057g	Glyn Collieries Coal Level	Coal level, only visible on 1st (1881) edition OS map.	SO2700700239	Post Medieval	Level
GGAT09083g	Cwm Pennar, Structure	Unknown Structure visible on 1st (1879), 2nd (1901), 3rd (1920) edition OS maps.	ST2034095180	Post Medieval	Structure
GGAT09089g	Glyn Collieries Coal Level	Coal level, only visible on 1st (1881) edition OS map.	SO2693800144	Post Medieval	Level
GGAT09090g	Glyn Collieries Tramway	Tramway passing east-west through BWW parcel, Visible on 1st (1881), 2nd (1901), 3rd (1920) & 4th (1953) edition OS maps.	SO2701300177	Post Medieval	Tramway
GGAT09091g	Glyn Collieries Tramway	Tramway passing east-west through BWW parcel, Visible on 1st (1881), 2nd (1901), 3rd (1920) & 4th (1953) edition OS maps.	SO2704300095	Post Medieval	Tramway
GGAT09092g	Glyn Collieries Tramway	Tramway passing east-west through BWW parcel, Visible on 1st (1881), 2nd (1901), 3rd (1920) & 4th (1953) edition OS maps.	ST2701099989	Post Medieval	Tramway
GGAT09101g	Glyn Collieries Coal Shaft	Coal shaft, visible on 1st (1881) & 2nd (1901) edition OS maps.	ST2729099964	Post Medieval	Mine Shaft
GGAT09104g	Craig Gwent Quarry	Quarry visible on 1st (1881), 2nd (1901) & 3rd (1920) & 4th (1953) edition OS maps.	SO2582500007	Post Medieval	Quarry
GGAT09107g	Glyn Cottage	Cottage visible on 1st (1881), 2nd (1901) & 3rd (1920) & 4th (1953) edition OS maps.	ST2541799497	Post Medieval	House
GGAT09126g	Glyn Collieries Coal Drift	Coal drift visible on 1st (1881), 2nd (1901) 3rd (1920) & 4th (1953) edition OS maps.	SO2700600273	Post Medieval	Drift Mine
GGAT09134g	Craig Gwent Quarry	Quarry visible on 1st (1881), 2nd (1901) & 3rd (1920) & 4th (1953) edition OS maps.	ST2557399856	Post Medieval	Quarry
GGAT09138g	Pontypool (Upper Race) Ironworks	The Pontypool Ironworks is an 18 th century foundation, associated with the Hanbury family of Pontypool, converted to coke fuel during the early nineteenth century.	ST2749099520	Post Medieval	Iron works
GGAT10008g	Reservoir (Henllys Colliery)	Reservoir first noted on 2nd edition OS (1901), part of the Henllys Colliery complex.	ST2600194995	Post Medieval	Reservoir
GGAT10242g	Enclosure, Greenmeadow Woods	Several sections of dry stone walling thought to be part of a post-medieval enclosure found during trial trenching in May 2010. A cobbled surface was noted appearing to represent a gateway within the field boundary (Parry and Logan 2012).	ST2729795670	Post Medieval	Wall
GGAT10900g	Spoil Tips, Cwm Lickey and Blaendere	The site comprises a large series of tips possibly associated with Cwm Lickey Collieries and situated near Blaendere farm spreading eastwards to White House. There is an incline at ST27249900 which also contains a number of blocks.	ST275985	Post Medieval	Spoil Heap Complex
GGAT11106g	Site 8 Colliery Workings, Hafodyrynys	Modern concrete and brick building foundations of a former colliery building and associated access road were revealed during topsoil stripping for the Gilwern to Hafodyrynys pipeline.	ST2369598730	Post Medieval	Colliery
GGAT11115g	Site 17 Trackway 1000, Cefn-y-crib	The course of an existing north-south oriented trackway was bisected by the Gilwern to Hafodyrynys pipeline route.	ST2394099390	Post Medieval	Trackway
GGAT11116g	Site 18 Former mining or quarrying activity 1001, Cefn-y-crib	An area of extensive earthworks associated with former mining or quarrying were recorded. Recorded during a watching brief on the Gilwern to Hafodyrynys pipeline route.	ST2394099360	Post Medieval	Earthwork
GGAT11121g	Bee Bole, Penycacau Farm, Crumlin	Bee Bole at Penycacau Farm, Crumlin	ST232983	Post Medieval	Bee Bole
GGAT11900g	Trig Point Pontymoile	This Trig Point, Mynydd Maen, is found in Pontymoile. It is a primary pillar in a good condition. The pillar forms part of the Ordnance Survey National GPS Network.	ST2599597811	Post Medieval	Triangulation Point
GGAT12198g	Trosnant Tinplate Works, Pontypool	Tinplate works site added during GGAT152 Cadw funded project.	SO268003	Post Medieval	Tinplate Works
GGAT12989g	Swffryd-ganol Quarries	Extractive area identified during Year 4 of Cadw funded project Southeast Wales Industrial Ironworks Landscapes Year 4: Extraction Areas.	ST2239099511	Post Medieval	Quarry, Coal Workings
GGAT04932g	Radio Direction Finder	High-Frequency Radio Direction Finder, erected in 1953 (replacing? one at Cefn Crib) (main source: Brian Stephens)	ST25619814	Modern	Navigation aid
GGAT05624g	Pillbox (now destroyed)	GGAT Assessment A462 and A472 Improvements - pillbox WW2 now destroyed	ST23079905	Modern	Pill box
GGAT07200g	Sheep dipping pool, Newbridge	Sheep dipping pool constructed on south-west flowing stream on edge of FE land. Present construction of concrete, but may have replaced an earlier stone built pool. Pool c.6m l x 2.5m west x 0.8m deep with concrete sluice on south-west side.	ST2448697187	Modern	Sheep dip
GGAT07314g	Airshaft, Crumlin, Caerphilly	Air shaft recorded on 1901 map. Sited west of PRN 5027, No. 1 level & spoil tips.	ST2522599286	Modern	Ventilation shaft
GGAT07315.0g	Glyn Tramway	CAP Forestry	ST2579099643	Modern	tramway
GGAT07326g	Footbridges, Pontymoile, Torfaen	One of 2 footbridges recorded on 1901 OS map; presumably sited over a leat taking water to the reservoir.	ST2667999774	Modern	Footbridge
GGAT07327g	Footbridge, Pontymoile, Torfaen	One of 2 footbridges recorded on 1901 OS map; presumably sited over a leat taking water to the reservoir.	ST2661899807	Modern	Footbridge
GGAT07328g	Reservoir, Pontymoile, Torfaen	Small reservoir formerly sited on edge of FE land. Presumed storage pond for water for colliery boilers.	ST2656399802	Modern	Reservoir
GGAT07329g	Quarry, Crumlin, Caerphilly	Disused & overgrown quarry recorded on 1901 map.	ST2223198437	Modern	Quarry
GGAT07333g	Footbridge, Abercarn, Caerphilly	Site of former footbridge as recorded on 1902 map. Now destroyed by FE road.	ST2375495945	Modern	Footbridge
GGAT07335g	Former Trig point, Abercarn, Caerphilly	Site of former Trig Point on open moorland, as recorded on 1902 map. Site no longer existent in sitka crop.	ST2322896093	Modern	Triangulation point
GGAT07337g	Quarry, Newbridge, Caerphilly	Quarry recorded as 'old' on 1902 map. Sited on north facing slopes.	ST2476097082	Modern	Quarry
GGAT07342g	Former Trig point, Abercarn, Caerphilly	Site of former Trig Point on open moorland, as recorded on 1902 map. Site unlocated in sitka crop.	ST2434695028	Modern	Triangulation point
GGAT07343g	Triangulation point	Site of former Trig Point on open moorland, as recorded on 1902 map. Site unlocated in sitka crop.	ST2562394724	Modern	Triangulation point

PRN	Name	Summary	NGR	Period	Type
GGAT09044g	Glyn Collieries Disused Tramway	Tramway passes north-south through BWW parcel, marked as "old" from its first appearance, visible on 2nd (1901), 3rd (1920) & 4th (1953) edition OS maps.	SO2668300117	Modern	Tramway
GGAT09045g	Glyn Collieries Coal Albion Road Colliery	Colliery visible on 3rd (1920) & 4th (1953) edition OS maps.	SO2686100215	Modern	Coal Mine
GGAT09055g	Upper Race Brickworks	Brick works visible on 3rd (1920) & 4th (1953) edition OS maps.	SO2721800105	Modern	Brickworks
GGAT09075g	Glyn Railway	Railway line extension passes through BWW parcel, visible on 3rd (1920) & 4th (1953) edition OS maps.	ST2736799443	Modern	Railway
GGAT09086g	Glyn Collieries Coal Pumping Station	Pumping Station only visible on 2nd (1901) edition OS map.	SO2700600274	Modern	Pumping Station
GGAT09106g	Craig Gwent Coal Level	Coal level visible on 3rd (1920) & 4th (1953) edition OS maps.	SO2597100045	Modern	Level
GGAT09112g	Slag Crusher	Slag Crusher visible on 3rd (1920) & 4th (1953) edition OS maps.	SO2733800002	Modern	Machinery
GGAT10019g	Upper Cwm-Bran Brickworks, Cwm-Bran	Brick works appearing on a list of Controlled Establishments in 1915.	ST 27311 96833	Modern	BRICKWORKS
GGAT10657g	Structure, Cefn-y-Crib	The site comprises the remains of an octagonal brick structure with a rectangular annexe. Further rubble possibly associated with the site has been identified to the immediate south (Taylor 2014).	ST2410099723	Modern	structure
GGAT10777g	Cwmbran Colliery, Cwmbran	A coal mine that was in production from around 1811 to 1927.	ST2812996136	Modern	COAL MINE
GGAT11114g	Site 16: Trackway/Holloway, Cefn-y-crib	A linear depression representing a former track or holloway was bisected by the construction of the Gilwern to Hafodyrynys pipeline.	SO2412000220	Modern	TRACKWAY
GGAT11104g	Site 5: Tramway Buffer 702, Cefn-y-crib	Tramway buffer associated with former collieries and opencast mining. Recorded during a watching brief on the Gilwern to Hafodyrynys pipeline route.	SO2418700296	Multiperiod	TRAMWAY
GGAT11105g	Site 6 Ditch 902, Pen-yr-Heol Road	Probable former drainage ditch running north-west to south-east across field, crossed by the Gilwern to Hafodyrynys pipeline route.	SO2394000049	Multiperiod	DRAINAGE DITCH
GGAT03288g	Cae Egleys	Undated sword (doubtful), GGAT 66 Lithics survey 2000.	ST229973	Unknown	Findspot
GGAT00125g	Ovate Stone Slates	Sandstone deposits recorded as utilised to re-roof the Roman barracks at Caerleon in c350AD, but no further evidence to confirm.	ST2896	Unknown	Quarry
GGAT04431g	Glyn Pits	Number used for all parts of the Glyn Pits not included in SAM mm92	ST26959975	Unknown	Colliery
GGAT04895g	Coal Washery, Hafodyrynys	Concrete coal washery. Large circular tower formerly part of extensive colliery buildings and served by several railway lines. Last surviving part of colliery.	ST24369903	Unknown	Coal cleaning plant
GGAT04900g	War Memorial, Hafodyrynys	Pair of gates at entrance to recreation ground. Right hand gate has list of casualties, left hand gate has dedication plaque. Remainder of fence removed.	ST22659890	Unknown	Commemorative monument
GGAT04928g	Unmarked Boundary Stone on Mynydd Twyn-glas	Series of boundary stones marking a boundary depicted on OS 6" survey (1st ed). At least one unmarked stone still survives.	ST247976	Unknown	Boundary stone
GGAT04929g	Quarry site.	Possible quarry site identified during site visit. Survives as small depression between footpath and boundary wall.	ST24659612	Unknown	Quarry
GGAT04930g	Quarry	Possible quarry site identified during site visit. Survives as an ovoid depression adjacent to footpath.	ST24359560	Unknown	Quarry
GGAT04931g	Bird House	Structure marked as 'Tower' appears on OS 1" (1st ED 1833-84) and as 'Bird House' on OS 1" survey (7th ED 1961).	ST2566098320	Unknown	structure
GGAT04934g	Boundary Stone on Mynydd Maen between Abercarn and Magna Porta	Series of boundary stones marking the boundary between the manors of Abercarn and Magna Porta. At least two stones still survive.	ST25909715	Unknown	Boundary stone
GGAT04935g	Craig-Llwydd boundary Marker	Series of boundary stones marking the boundary between Magna Porta and possibly Mynyddislwyn. At least 3 stones still survive.	ST25609620	Unknown	Boundary stone
GGAT04936g	Quarry	Series of depressions and a linear earthwork immediately adjacent to the development area. Probably the site of Quarry Coch, depicted on the Tithe plan and not shown on any other map of the area.	ST25859806	Unknown	Quarry
GGAT04950g	Penheol-Y-Badd Fach	Farm shown on 1843 Henllys tithe map. Now ruined. Small house and barn.	ST2613194181	Unknown	Farm
GGAT04952g	Penbwrch/Pantygwyn	Farm shown on 1843 Henllys tithe map. Ruined.	ST250943	Unknown	Building
GGAT04956g	Pwll Tra	Placename on modern OS; pool on tithe map. Hando relates tale concerning the "Pool of Avarice" into which a house vanished.	ST256949	Unknown	Pool
GGAT04957g	Cwm Carn Quarry	Quarry; shown as "Old Quarry" on 1st ed OS	ST259955	Unknown	Quarry
GGAT04958g	Llanderfel Quarry	Quarry; shown as "Old Quarry" on 1st ed OS	ST263956	Unknown	Quarry
GGAT04959g	Old Level, Fairwater	Shown as "Old Level" on 1st ed OS. Structure at south shown on 6" map is now ruined; includes a chimney.	ST267958	Unknown	Colliery
GGAT04960g	Garn Wen	Farm shown on 1843 Llanfrecfa Upper tithe map	ST267962	Unknown	Dwelling
GGAT04961g	Cross Roads Cottage	Cottage post-dating 1st ed OS (1880).	ST271960	Unknown	Farmhouse
GGAT04969g	Mountain Farm	Shown on 1840 tithe map. House rebuilt, old barn to south ruined.	ST277976	Unknown	Farmhouse
GGAT04971g	Mountain Air	Shown on 1840 tithe map. Until recently Public House.	ST277978	Unknown	Farmhouse
GGAT04974g	Small Building, Abercarn	Small building shown on 1st ed OS 25" 1880	ST227956	Unknown	Building
GGAT04978g	Hafod Fach	The house was built before 1813 and is first marked on the Ordnance Survey 2" to 1 mile map as "Uffern Fach". Hafod Fach house was originally a hearth - passage house dating to the early post - medieval period. The house was reported as roofless in	ST227965	Unknown	Building
GGAT04982g	Trwyn	Shown on 1st ed OS. Not visited.	ST239965	Unknown	Building
GGAT05010g	White House	On 1st ed OS	ST278983	Unknown	Farmhouse
GGAT05018g	Old Ironstone Level, Pontymoile	On 1st ed OS as Old Level Ironstone	ST278992	Unknown	Ironstone mine

PRN	Name	Summary	NGR	Period	Type
GGAT05037g	Mound, Newbridge	Small circular mound with central depression, c. 5m diameter. ring cairn.	ST241977	Unknown	Mound
GGAT05060g	Farmhouse, Pontymoile	On 1st ed OS	ST282988	Unknown	Farmhouse
GGAT05061g	Hill Farm	On 1st ed OS	ST280988	Unknown	Farmhouse
GGAT05183g	Farm, Pontymoile	Farm on 1st ed OS 1880; ruined shepherd's cottage survives	ST268983	Unknown	Farmhouse
GGAT05186g	Old Coal Level, Pontymoile	Old Coal Level on 1st ed OS	ST275986	Unknown	Colliery
GGAT05187g	Tramway, Pontymoile	On 1st ed OS	ST276988	Unknown	Tramway
GGAT05190g	Pool, Pontymoile	On 1st ed OS	ST278984	Unknown	Pool
GGAT07336g	Boundary Stones, Abercarn, Caerphilly	One of several areas on the edge of moorland surrounding Cwmcarn FE land, where stones are recorded on 1902 map. Possible boundary stones or mineral rights boundaries.	ST2414495327	Unknown	Stone
GGAT10252g	Possible Masonry Structure, Fairwater	The site comprises remains of a possible masonry structure (sandstone and quartz conglomerate blocks of considerable size) to the north of Fairwater School. It appeared to be a prehistoric cairn, however it did not appear on historic mapping and no finds were recovered.	ST2735595110	Unknown	structure
GGAT11117g	Site 19: Stream channels, Cefn-y-crib	Pipe trenching revealed a series of peat filled depressions representing former stream channels. Recorded during a watching brief on the Gilwern to Hafodyrynys pipeline route.	ST2500098050	Unknown	Stream
GGAT12210g	Hollow Lane pilgrim route	Part of pilgrim way from Llanderfel to Penrhys, via chapels at St. Dials and Llanderfel.	ST273962	Unknown	Pilgrims Way
GGAT12225g	Graig Road Track	Road up to Mynydd Maen from Llantarnam Abbey.	ST271952	Unknown	Trackway

HEDBA APPENDIX 4: National Monument Records (NMR)

NPRN	NAME	Type	NGR	Period
422104	Possible Bronze Age Cairn on Mynydd Maen	Round cairn	ST2412097650	Bronze Age
535602	Blaen Llwynau, Track II	Trackway	SO2368900085	Medieval
535631	Cefn Crib Road, Track I	Trackway	ST2430599479	Medieval
535619	Cefn Crib, Track II	Trackway	ST2424499519	Medieval
535620	Cefn Crib, Track III	Trackway	ST2393799397	Medieval
421324	Cil-Lonydd Monastic Grange Cultivation Marks	Cultivation marks	ST2269097150	Medieval
307835	Llandderfel Chapel	Chapel	ST2639095280	Medieval
286298	Belmont Cottages, 1-2, Race	Workers housing	ST2760099300	Post Medieval
13145	Bethel Independent Chapel, Bethel Lane, Upper Cwmbran	Chapel	ST2758096820	Post Medieval
13123	Bethesda Pentecostal Church, Swffryd Road, Swffryd	Chapel	ST2183098780	Post Medieval
421905	Blaen Cwm Lickey	Building	ST2650098200	Post Medieval
621	Blaen Llwynau	Farmstead	ST2330099900	Post Medieval
535599	Blaen Llwynau, Coal Level I	Coal mine	SO2354400091	Post Medieval
535601	Blaen Llwynau, Pit I	Pit	SO2355500084	Post Medieval
535600	Blaen Llwynau, Sheepfold	Sheep fold	SO2349600091	Post Medieval
535598	Blaen Llwynau, Track I	Trackway	SO2354500102	Post Medieval
535635	Blaen y Cwm Road, Coal Level II	Coal mine	ST2440999609	Post Medieval
535636	Blaen y Cwm Road, Gravel Pit	Gravel pit	ST2439699635	Post Medieval
310221	Capel Llwyd Barn	Barn	ST2782098020	Post Medieval
36559	Capel Llwyd Farmhouse	Farmhouse	ST2782098000	Post Medieval
535621	Cefn Crib Road, Pit I	Pit	ST2401099378	Post Medieval
535623	Cefn Crib Road, Pit III	Pit	ST2409099370	Post Medieval
535622	Cefn Crib Road, Pits II	Pit	ST2404899372	Post Medieval
535624	Cefn Crib Road, Pits IV	Pit	ST2413299378	Post Medieval
535632	Cefn Crib Road, Pits VI	Pit	ST2433199500	Post Medieval
535633	Cefn Crib Road, Pits VII	Pit	ST2436399529	Post Medieval
535634	Cefn Crib Road, Pits VIII	Pit	ST2438099546	Post Medieval
535625	Cefn Crib Road, Quarry I	Quarry	ST2415499387	Post Medieval
535626	Cefn Crib Road, Quarry II	Quarry	ST2417499400	Post Medieval
535627	Cefn Crib Road, Quarry III	Quarry	ST2420999432	Post Medieval
535629	Cefn Crib Road, Quarry IV	Quarry	ST2424799474	Post Medieval
535630	Cefn Crib Road, Stone	Stone	ST2421999415	Post Medieval
535616	Cefn Crib, Gravel Pit I	Gravel pit	ST2438299623	Post Medieval
535606	Cefn Crib, Pit I	Pit	ST2370199891	Post Medieval
535608	Cefn Crib, Pit III	Pit	SO2366500006	Post Medieval
535609	Cefn Crib, Pit IV	Pit	ST2366499968	Post Medieval
535618	Cefn Crib, Pit IX	Pit	ST2429999528	Post Medieval
535610	Cefn Crib, Pit V	Pit	ST2364799970	Post Medieval
535613	Cefn Crib, Pit VI	Pit	ST2426299721	Post Medieval
535614	Cefn Crib, Pit VII	Pit	ST2424999702	Post Medieval
535617	Cefn Crib, Pit VIII	Pit	ST2434499580	Post Medieval
535607	Cefn Crib, Pits X	Pit	ST2371699959	Post Medieval
535604	Cefn Crib, Quarry I	Quarry	ST2380599986	Post Medieval
535605	Cefn Crib, Trial Mine I	Trial mine	ST2383299950	Post Medieval
535615	Cefn Crib, Trial Mine II	Coal mine	ST2406099559	Post Medieval

NPRN	NAME	Type	NGR	Period
300196	Cefn-Crib	House	ST2420099300	Post Medieval
10396	Cefn-y-Crib Independent Chapel	Chapel	ST2348099290	Post Medieval
36669	Cil-Lonydd	House	ST2287097170	Post Medieval
96593	Craig Hafodwen	House	ST2446096450	Post Medieval
13143	Ebenezer Primitive Methodist Chapel, The Square, Upper Cwmbra	Chapel	ST2718096790	Post Medieval
540	Farmstead, Cefn Crib	Building	SO2420000100	Post Medieval
419519	Former Star Inn, Cefn Crib	House	ST2334499266	Post Medieval
559	Gelli-Deg	Dwelling	SO2465000140	Post Medieval
36910	Gelli-Pistyll	House	SO2673000640	Post Medieval
36943	Glyn Bran	House	ST2739096980	Post Medieval
310220	Glyn Bran Barn	Barn	ST2737096980	Post Medieval
310219	Glyn Bran Outside Kitchen	Kitchen	ST2739097000	Post Medieval
33729	Glyn Pits, Beam Pumping Engine House and Engine; Glyn Collieries; Race Colliery, Pontypool	Engine house	ST2657099840	Post Medieval
405691	Glyn Pits, Nos 1 and 2 Shafts; Glyn Collieries; Race Colliery, Pontypool	Mine shaft	ST2656099820	Post Medieval
405690	Glyn Pits, Reservoir and Leat System; Glyn Collieries; Race Colliery, Pontypool	Leat system	ST2657099810	Post Medieval
33730	Glyn Pits, Vertical Winding Engine House and Engine; Glyn Collieries; Race Colliery, Pontypool	Engine house	ST2657099840	Post Medieval
33566	Glyn Pits; Glyn Collieries, Nos 1 & 2 Pits; Race Colliery, Pontypool	Coal mine	ST2656099850	Post Medieval
286176	Glyn View, 1-2, Old Furnace	Workers housing	SO2670000370	Post Medieval
265971	Graig House; Park House Farm, Garden, Cwmbra	Country house garden	ST2730296058	Post Medieval
308785	Hafod Fach Quarry	Quarry	ST2270096700	Post Medieval
91476	Hafodyrynys Colliery	Coal mine	ST2409098710	Post Medieval
13132	Hafodyrynys English Congregational Chapel, Hafodyrynys	Chapel	ST2291098980	Post Medieval
34561	Hafodyrynys Reservoir	Reservoir	ST2260099100	Post Medieval
34972	Hafod-yr-Ynys, Tunnel Entrances	Tunnel portal	ST2270098800	Post Medieval
33568	Henllys Colliery	Coal mine	ST2580094430	Post Medieval
33569	Henllys Colliery: Weigh House	Weigh house	ST2649094170	Post Medieval
302570	Iron Ore Scouring, Upper Race, Pontypool	Industrial site	ST2760098600	Post Medieval
45067	Llandderyel; Llanderfel Farmhouse	House	ST2658095370	Post Medieval
10717	Llanfihangel Plymouth Brethren, Llanfihangel	Chapel	ST2600094000	Post Medieval
10718	Llanfihangel Reformed Church of England, Llanfihangel	Chapel	ST2600094000	Post Medieval
10716	Llanfihangel Salvation Army Chapel, Llanfihangel	Chapel	ST2600094000	Post Medieval
286315	Long Row, 11-16, Race	Workers housing	ST2764099720	Post Medieval
286297	Long Row, 1-4, Race	Workers housing	ST2764099770	Post Medieval
286314	Long Row, 17-22, Race	Workers housing	ST2764099690	Post Medieval
286316	Long Row, 5-10, Race	Workers housing	ST2764099750	Post Medieval
43295	Maendy Barn	Barn	ST2795096560	Post Medieval
20294	Maendy House	House	ST2790096570	Post Medieval
20298	Maesgwyn	House	ST2831097280	Post Medieval
20301	Maes-y-Rhiw	Dwelling	ST2724095330	Post Medieval
10726	Mission Hall	Chapel	ST2800096000	Post Medieval
20434	Mount Pleasant	Dwelling	ST2711099570	Post Medieval
10715	Mount Pleasant, Penheolybadd, Cwmbra	Chapel	ST2641094470	Post Medieval
20499	Oaklands	House	ST2839097860	Post Medieval
10685	Pant-Teg (Methodist Chapel), Griffithstown,	Chapel	ST2769099820	Post Medieval
535603	Pen Yr Heol Road	Road	SO2392200058	Post Medieval
557	Ruined Farmstead, Crumlin	Dwelling	ST2376098900	Post Medieval
13144	Siloam Baptist Chapel, Upper Cwmbra	Chapel	ST2736096930	Post Medieval
13126	St Peter's Church, Old Pant Road, Newbridge	Church	ST2159097290	Post Medieval
20872	Swffryd Farm	Farmhouse	ST2192098840	Post Medieval

NPRN	NAME	Type	NGR	Period
20873	Swffryd Ganol;Swffryd Cottage	House	ST2233099330	Post Medieval
407416	The Square, Upper Cwmbran	Workers housing	ST2720096765	Post Medieval
33579	Tirpentwys Colliery	Coal mine	ST2480099900	Post Medieval
286312	Tirpentwys Cottage, Twyn Calch	Workers housing	ST2450099600	Post Medieval
308606	Trosnant Tinplate Works, Pontypool	Tinplate works	SO2680000300	Post Medieval
20939	Trwyn Farmhouse	Farmhouse	ST2386096470	Post Medieval
21010	Ty Mari Harri	House	SO2440000130	Post Medieval
21024	Ty-Pwll, Cefn-Crib	House	ST2373099230	Post Medieval
310217	Ty'r Ywen Barn	Barn	ST2664794935	Post Medieval
21027	Ty'r Ywen Farmhouse	House	ST2663094920	Post Medieval
33583	Upper Cwmbran Coal Mine; Porthmawr Colliery or Cwm-Bran Colliery	Coal mine	ST2689096925	Post Medieval
413680	Upper Cwmbran Mill	Corn mill	ST2781296900	Post Medieval
286313	Upper Race, Race	Workers housing	ST2720099900	Post Medieval
265968	Waun Wern, Garden, Pontypool	Garden	SO2720400453	Post Medieval
265969	Wentsland, Garden, Pontypool	Country house garden	SO2720100567	Post Medieval
710307	Wern House, Waun Wern Gas Holder	Gas holder	SO2706200441	Post Medieval
286178	Yellow Row, Old Furnace	Workers housing	SO2681000390	Post Medieval
21166	Yew Tree Farm, Cwmbran	Farmhouse	ST2759097320	Post Medieval
422064	Abercarn Forestry	Plantation	ST2384096240	Modern
535611	Cefn Crib, Building I	Building	ST2410499726	Modern
535612	Cefn Crib, Building II	Building	ST2419599785	Modern
420200	Cwm Lickey, Pontypool, Rifle Range	Firing range	ST2700098300	Modern
701528	Fairwater Comprehensive School, Ty Gwyn Way, Fairwater, Cwmbran	Secondary school	ST2732694825	Modern
421086	Glyntillery Colliery	Colliery	ST2523399310	Modern
422684	Greenmeadow Primary School, Graig Road, Greenmeadow, Cwmbran	School	ST2717195114	Modern
422682	Greenmeadow, Cwmbran	Suburb	ST2741395462	Modern
91477	Hafodyrynys Coal Preparation Plant	Bath house	ST2435098990	Modern
85103	Hafodyrynys Coal Preparation Plant: Thickener Tank	Reservoir	ST2437099030	Modern
515351	Lockheed Hudson I N7256	Air crash site	ST2589996591	Modern
701544	Maendy Unit Centre, West Pontnewydd, Cwmbran	Shopping parade	ST2820396479	Modern
701523	Thornhill Neighbourhood, Cwmbran	Suburb	ST2747695898	Modern
701551	Thornhill Unit Centre, Thornhill, Cwmbran	Shopping parade	ST2741895935	Modern
701543	Tŷ Canol Neighbourhood, Cwmbran	Suburb	ST2662894403	Modern
701547	West Pontnewydd Community Association Hall	Community centre	ST2826196495	Modern
701529	Woodland Road Primary School, Bagley Court, Thornhill, Cwmbran	Junior school	ST2763096428	Modern
402676	Braided Trackways, Mynydd Maen, North-north-west of Cwmbran	Trackway	ST2580097400	Unknown
233282	Hafod Fach	Building	ST2270096500	Unknown