









# MYNYDD MAEN WIND FARM

## FIGURE 5.13




### LANDMAP LANDSCAPE HABITAT EVALUATION WITH BLADE TIP ZTV

Reproduced from Ordnance Survey digital data © Crown copyright and database rights 2024. All rights reserved. License number 0100031673.

#### KEY

-  Site Boundary
-  Proposed Turbines
-  Study Area 10km
-  Local Authority Boundary
-  Bannau Brycheiniog/Brecon Beacons National Park
-  Blade Tip Zone of Theoretical Visibility (149.9m)

#### Landscape Habitats Connectivity/Cohesion Question 42

-  High
-  Moderate
-  Low



LAYOUT DWG: XXXXXDXXX-XX T-LAYOUT NO: PWALmym035

DRAWING NUMBER: **P22-0725\_EN\_017**

SCALE - 1:90,000 @ A3

**ENVIRONMENTAL STATEMENT & PLANNING APPLICATION 2024**

THIS DRAWING IS THE PROPERTY OF RENEWABLE ENERGY SYSTEMS LTD. AND NO REPRODUCTION MAY BE MADE IN WHOLE OR IN PART WITHOUT PERMISSION

