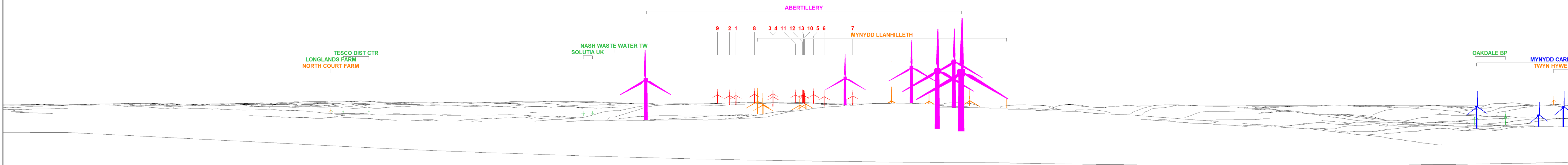
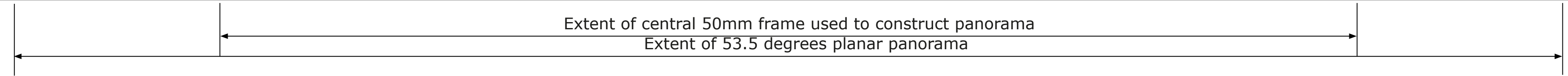




Existing View



Cumulative Wireline Drawing

KEY: Proposed Mynydd Maen Wind Farm Operational Consented/Under Construction In Planning Scoping

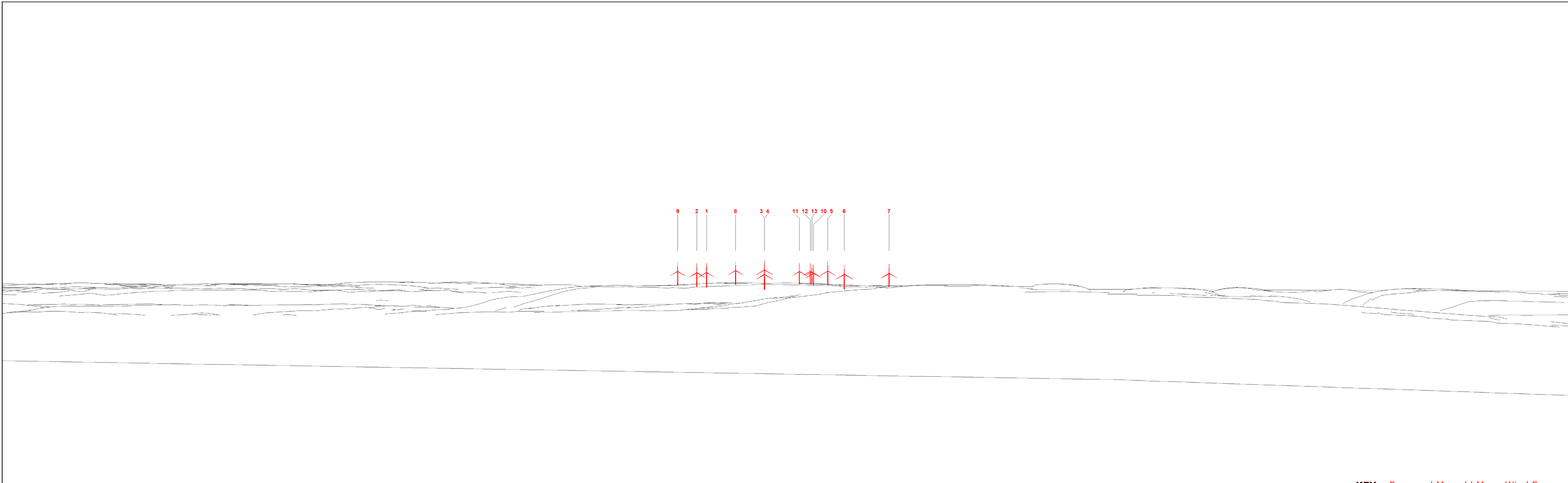
Viewpoint Information
OS Reference: E323159 N207989
Ground level: 580m (AOD)

Distance to nearest turbine: 9498m (T3)
Bearing to centre of photograph: 166.31°

Angle of view: 90° (cylindrical)
Principal distance: 500mm
Paper size: 841 x 297 mm (half A1)
Correct printed image size: 820 x 260mm

Camera: Canon EOS 6D Mark II
Lens: 50mm Fixed Focal Lens
Height: 1.5m
Date & Time: 24/05/2023 16:57





Wireline Drawing

KEY: Proposed Mynydd Maen Wind Farm

Viewpoint Information

OS Reference: E323159 N207989
Ground level: 580m (AOD)

Distance to nearest turbine: 9498m (T3)
Bearing to centre of photograph: 166.31°

Angle of view: 53.5° (planar)
Principal distance: 500mm
Paper size: 841 x 297 mm (half A1)
Correct printed image size: 820 x 260mm

Camera: Canon EOS 6D Mark II
Lens: 50mm Fixed Focal Lens
Height: 1.5m
Date & Time: 24/05/2023 16:57





Photomontage

Viewpoint Information

MYNYDD MAEN WIND FARM

OS Reference: E323159 N207989
Ground level: 580m (AOD)

Distance to nearest turbine: 9498m (T3)
Bearing to centre of photograph: 166.31°

Angle of view: 53.5° (planar)
Principal distance: 500mm
Paper size: 841 x 297 mm (half A1)
Correct printed image size: 820 x 260mm

Camera: Canon EOS 6D Mark II
Lens: 50mm Fixed Focal Lens
Height: 1.5m
Date & Time: 24/05/2023 16:57



(Sheet C)
Figure 5.72 VIEWPOINT 36: Mynydd Coety
Drawing number P22-0725.100