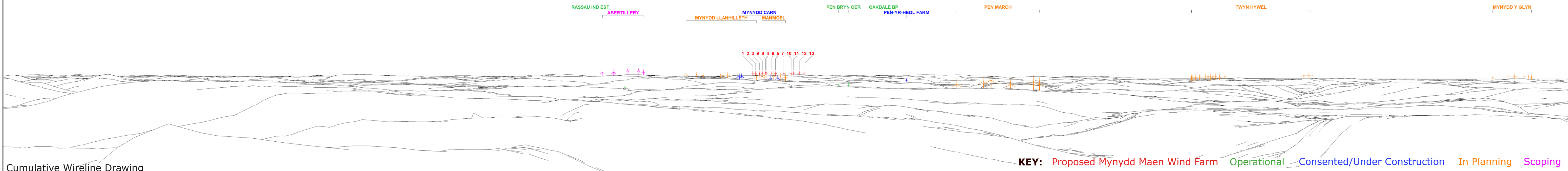
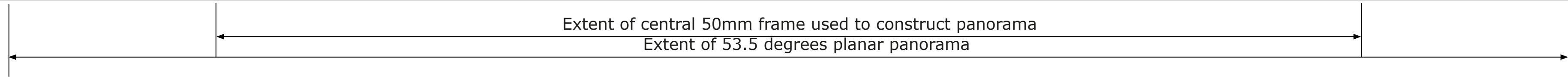




Existing View



Cumulative Wireline Drawing

KEY: Proposed Mynydd Maen Wind Farm Operational Consented/Under Construction In Planning Scoping


Viewpoint Information
 OS Reference: E301253 N221491
 Ground level: 861m (AOD)

Distance to nearest turbine: 32974m (T6)
 Bearing to centre of photograph: 134.6°

Angle of view: 90° (cylindrical)
 Principal distance: 500mm
 Paper size: 841 x 297 mm (half A1)
 Correct printed image size: 820 x 260mm

Camera: Canon EOS 6D Mark II
 Lens: 50mm Fixed Focal Lens
 Height: 1.5m
 Date & Time: 08/08/2022 15:15





Wireline Drawing

KEY: Proposed Mynydd Maen Wind Farm

Viewpoint Information

OS Reference: E301253 N221491
Ground level: 861m (AOD)

Distance to nearest turbine: 32974m (T6)
Bearing to centre of photograph: 134.6°

Angle of view: 53.5° (planar)
Principal distance: 500mm
Paper size: 841 x 297 mm (half A1)
Correct printed image size: 820 x 260mm

Camera: Canon EOS 6D Mark II
Lens: 50mm Fixed Focal Lens
Height: 1.5m
Date & Time: 08/08/2022 15:15





Photomontage

Viewpoint Information

MYNYDD MAEN WIND FARM

OS Reference: E301253 N221491
Ground level: 861m (AOD)

Distance to nearest turbine: 32974m (T6)
Bearing to centre of photograph: 134.6°

Angle of view: 53.5° (planar)
Principal distance: 500mm
Paper size: 841 x 297 mm (half A1)
Correct printed image size: 820 x 260mm

Camera: Canon EOS 6D Mark II
Lens: 50mm Fixed Focal Lens
Height: 1.5m
Date & Time: 08/08/2022 15:15

