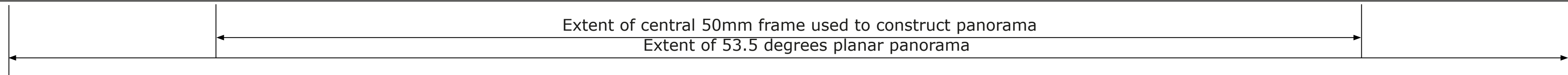




Existing View



MANMOEL

ABERTILLERY

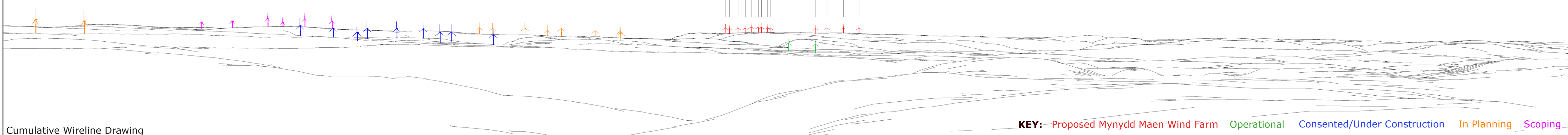
PEN-YR-HEOL FARM

MYNYDD CARN

MYNYDD LLANHILLETH

OAKDALE BP

1 3 2 6 4 8 5 9 7 10 11 12 13



Cumulative Wireline Drawing

KEY: Proposed Mynydd Maen Wind Farm Operational Consented/Under Construction In Planning Scoping

Viewpoint Information

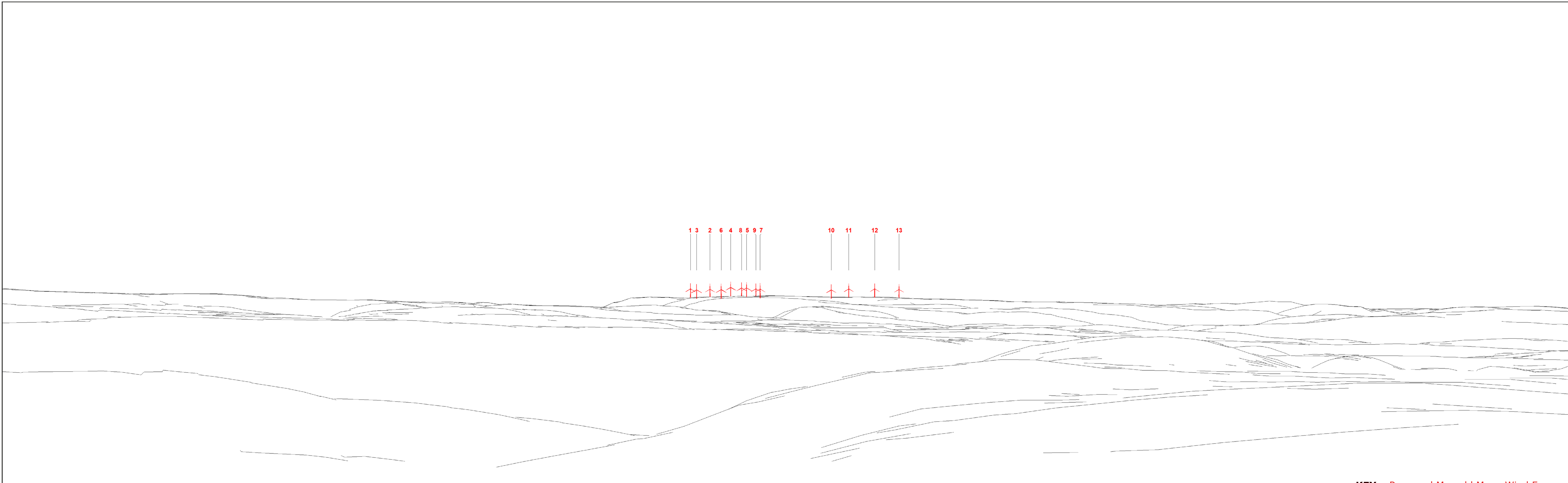
OS Reference: E310047 N203555
Ground level: 475m (AOD)

Distance to nearest turbine: 15691m (T7)
Bearing to centre of photograph: 110.35°

Angle of view: 90° (cylindrical)
Principal distance: 500mm
Paper size: 841 x 297 mm (half A1)
Correct printed image size: 820 x 260mm

Camera: Canon EOS 6D Mark II
Lens: 50mm Fixed Focal Lens
Height: 1.5m
Date & Time: 09/08/2022 12:35





Wireline Drawing

KEY: Proposed Mynydd Maen Wind Farm

Viewpoint Information

OS Reference: E310047 N203555
Ground level: 475m (AOD)

Distance to nearest turbine: 15691m (T7)
Bearing to centre of photograph: 110.35°

Angle of view: 53.5° (planar)
Principal distance: 500mm
Paper size: 841 x 297 mm (half A1)
Correct printed image size: 820 x 260mm

Camera: Canon EOS 6D Mark II
Lens: 50mm Fixed Focal Lens
Height: 1.5m
Date & Time: 09/08/2022 12:35





Photomontage

Viewpoint Information

MYNYDD MAEN WIND FARM

OS Reference: E310047 N203555
Ground level: 475m (AOD)

Distance to nearest turbine: 15691m (T7)
Bearing to centre of photograph: 110.35°

Angle of view: 53.5° (planar)
Principal distance: 500mm
Paper size: 841 x 297 mm (half A1)
Correct printed image size: 820 x 260mm

Camera: Canon EOS 6D Mark II
Lens: 50mm Fixed Focal Lens
Height: 1.5m
Date & Time: 09/08/2022 12:35



(Sheet C)
Figure 5.48 VIEWPOINT 12: Pen Garn-Bugail / Gelligaer Common
Drawing number P22-0725.100