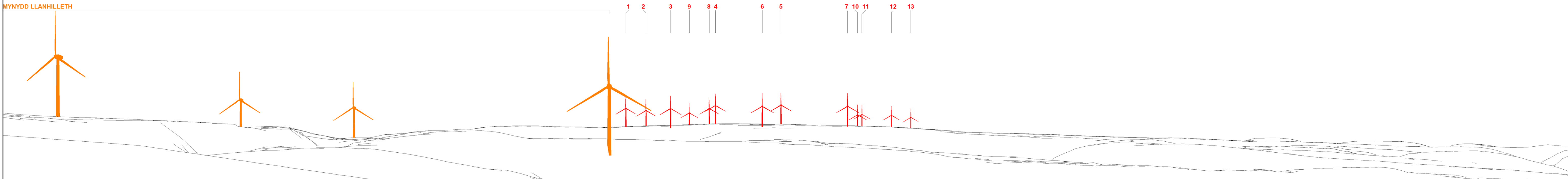
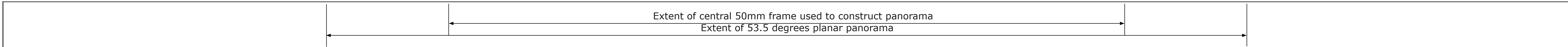


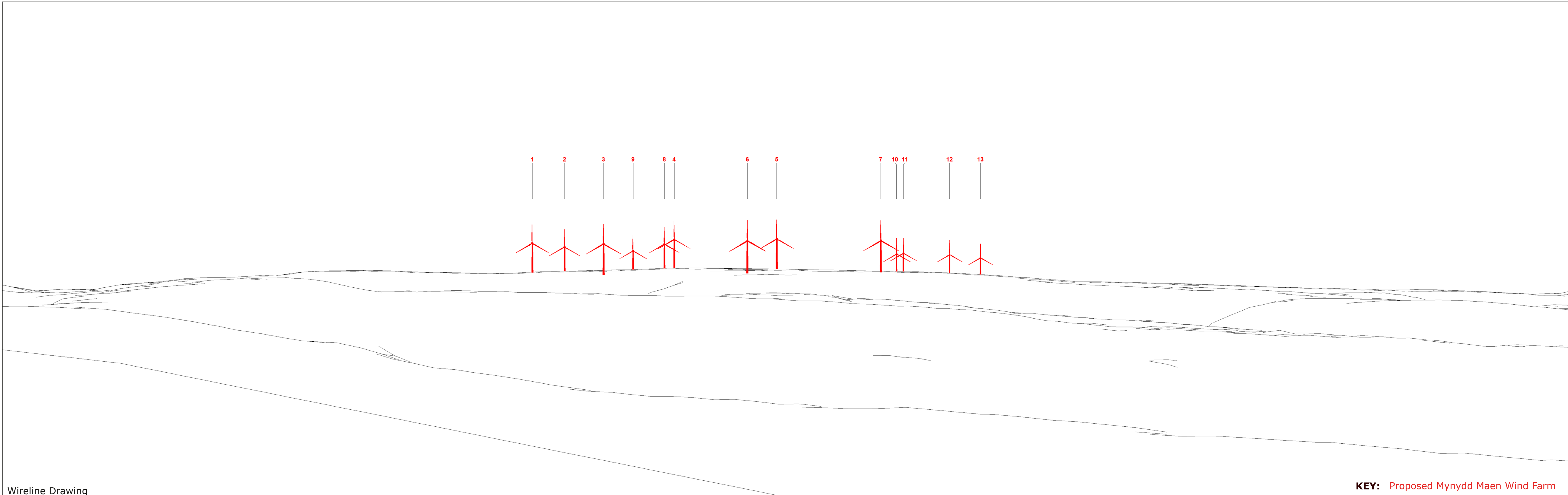


Existing View



Cumulative Wireline Drawing

KEY: Proposed Mynydd Maen Wind Farm Operational Consented/Under Construction In Planning Scoping



Wireline Drawing

KEY: Proposed Mynydd Maen Wind Farm

Viewpoint Information
 OS Reference: E322124 N201968
 Ground level: 377m (AOD)

Distance to nearest turbine: 4410m (T6)
 Bearing to centre of photograph: 139.6°

Angle of view: 53.5° (planar)
 Principal distance: 500mm
 Paper size: 841 x 297 mm (half A1)
 Correct printed image size: 820 x 260mm

Camera: Canon EOS 6D Mark II
 Lens: 50mm Fixed Focal Lens
 Height: 1.5m
 Date & Time: 08/08/2022 15:32





Photomontage

Viewpoint Information

OS Reference: E322124 N201968

Ground level: 377m (AOD)

Distance to nearest turbine: 4410m (T6)

Bearing to centre of photograph: 139.6°

Angle of view: 53.5° (planar)

Principal distance: 500mm

Paper size: 841 x 297 mm (half A1)

Correct printed image size: 820 x 260mm

Camera: Canon EOS 6D Mark II

Lens: 50mm Fixed Focal Lens

Height: 1.5m

Date & Time: 08/08/2022 15:32

