

MYNYDD MAEN WIND FARM

Appendix 5.6 Figures 2-21  
Residential Visual Amenity Assessment Wirelines



**Group 1: Craig-Llywarch**




Figure 2

**Group 2: Garn Wen Farm and Gelli-gravog**



Figure 3

**Group 3: Upper Cwmbran**




Figure 4

**Group 4: Mountain Road, Upper Cwmbran**

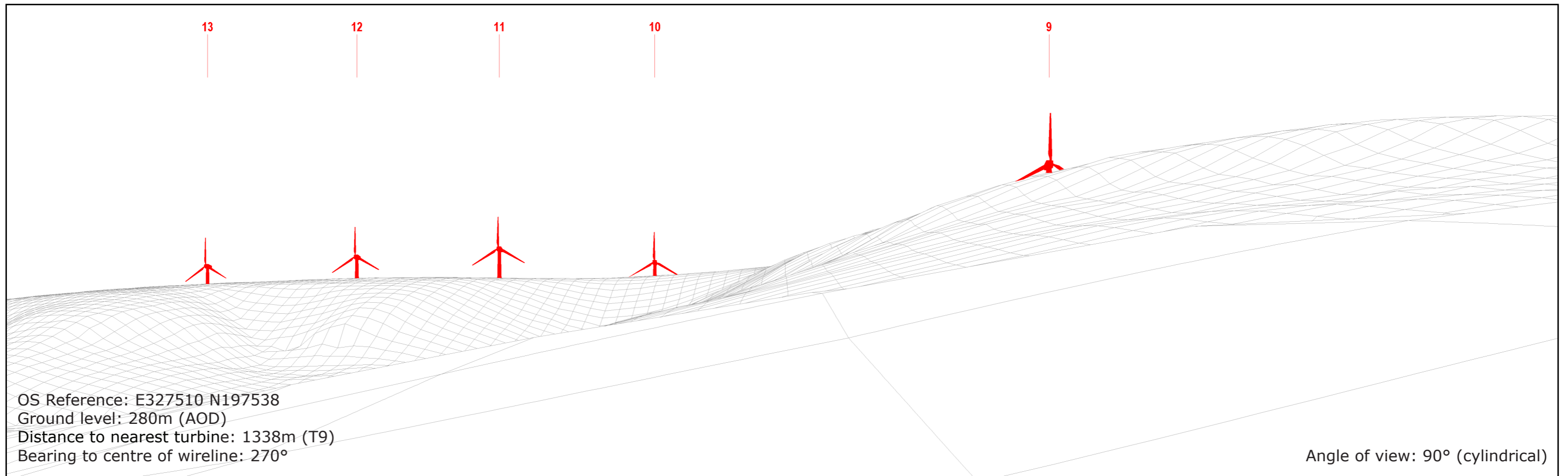


Figure 5

**Group 5: Cwmlickey Bungalow, Cherry Tree Cottage and Blaendare House**

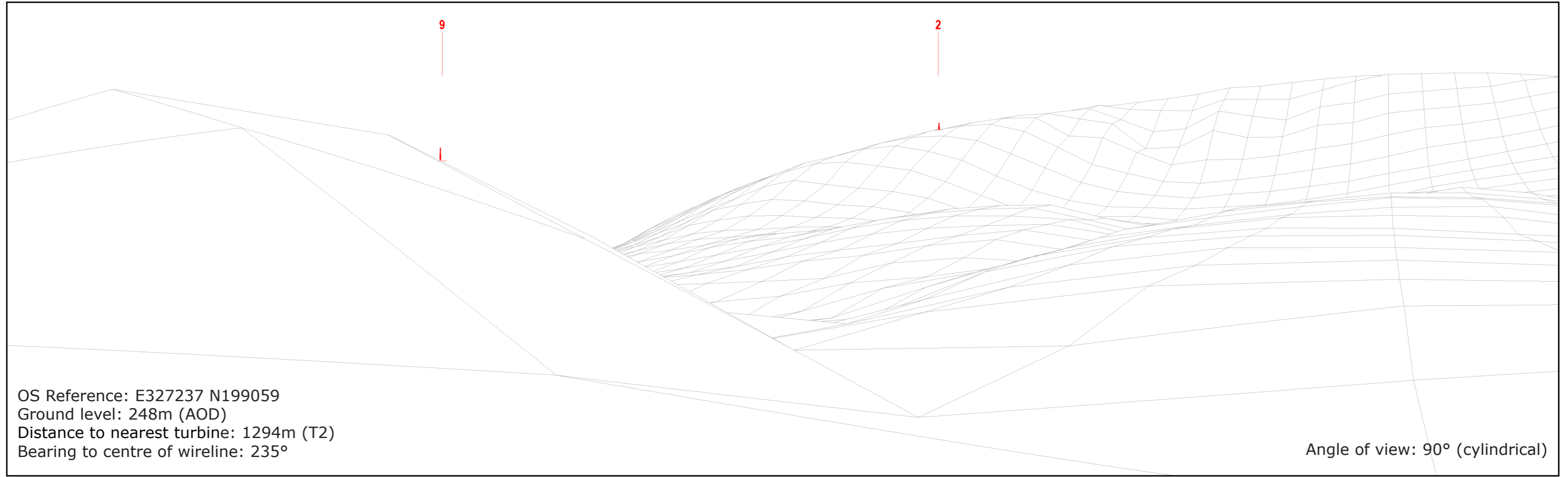


Figure 6

**Group 6: Upper Race**




Figure 7

**Group 7: Properties north and west of Old Furnace**

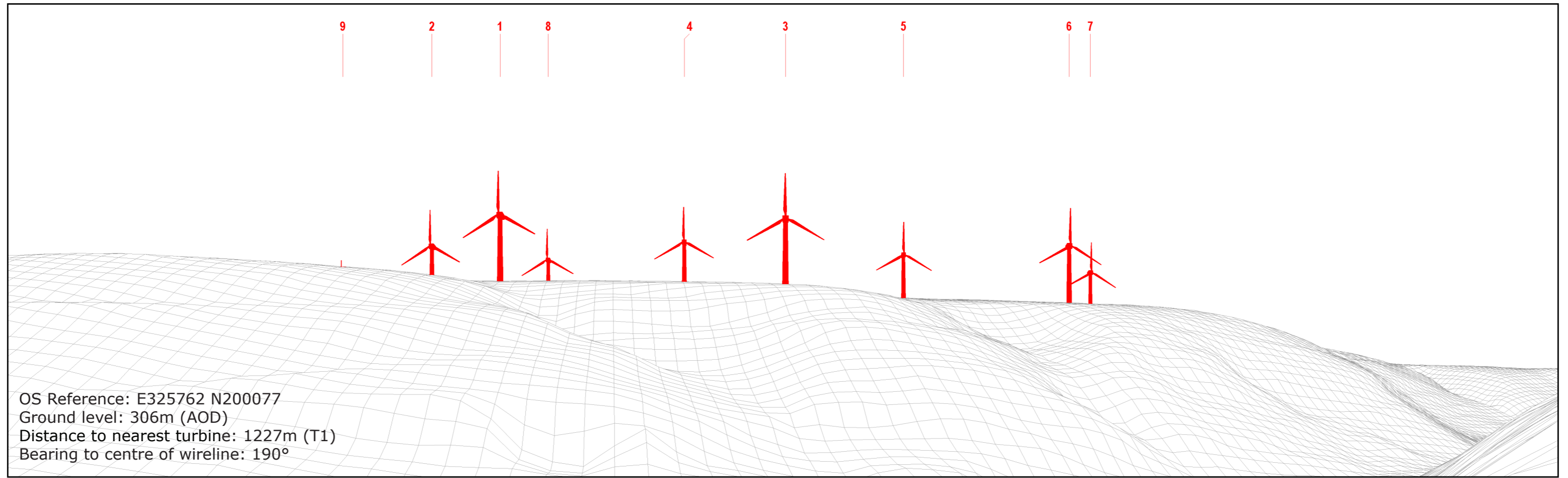


Figure 8

**Group 8: Pantygasseg Road and Ty-bwmpyn Road**

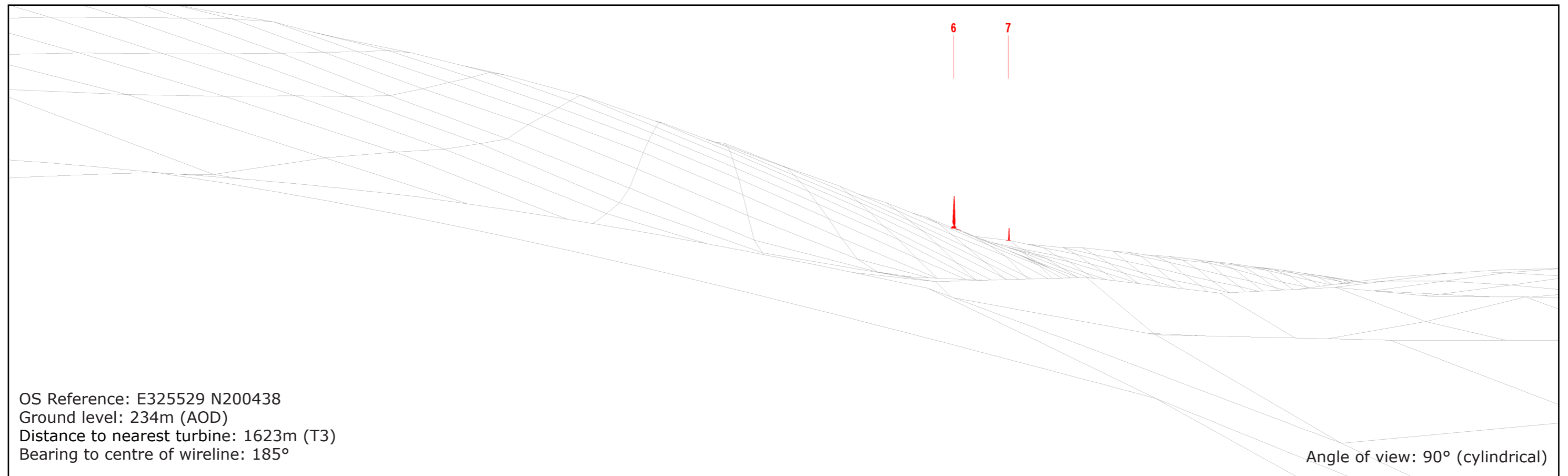


Figure 9

**Group 9: Pantygasseg**




Figure 10

**Group 10: Properties to south-west of Pantygasseg**

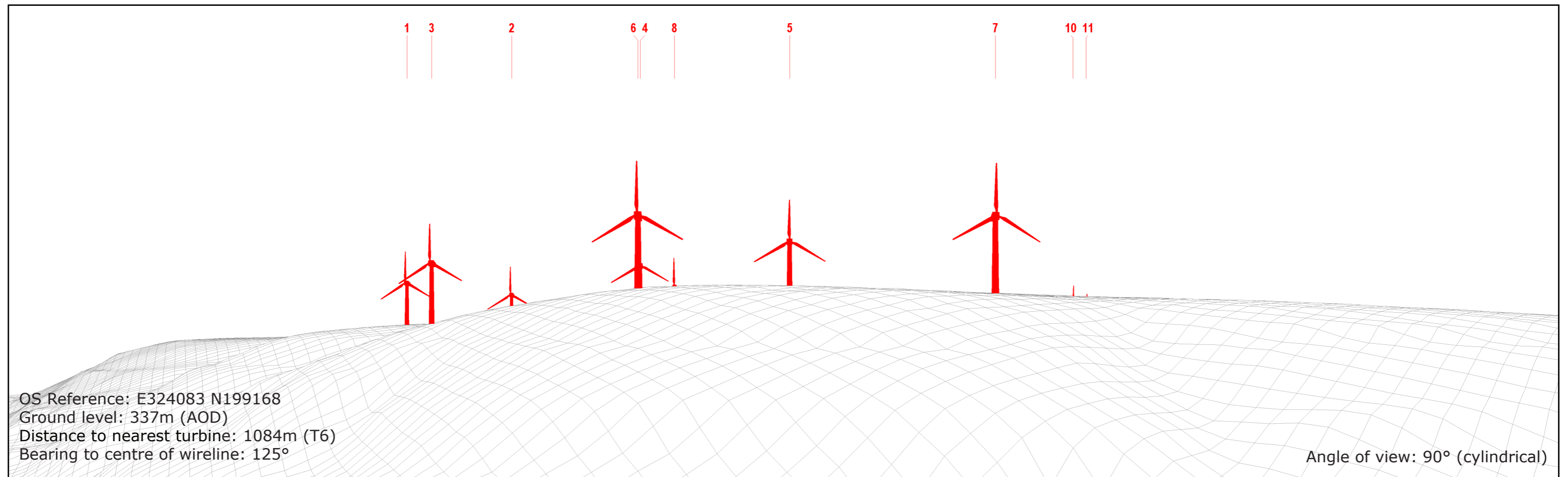


Figure 11

**Group 11: Properties to east of Blaen-y-Cwm Road**

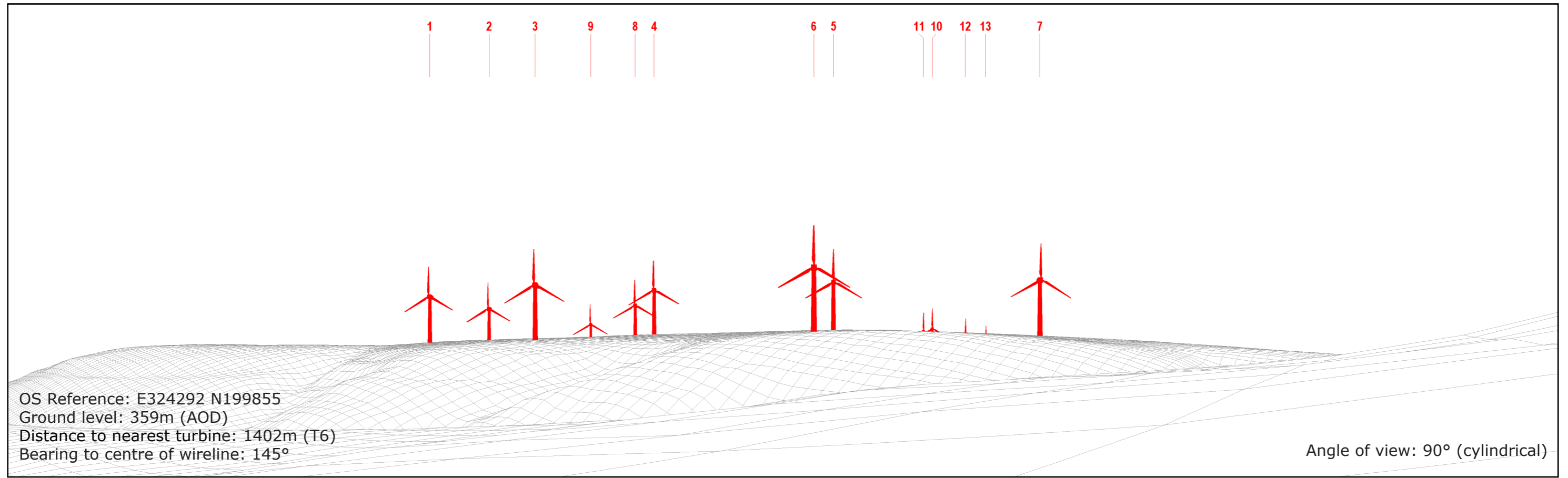


Figure 12

**Group 12: Cefn-y-Crib**

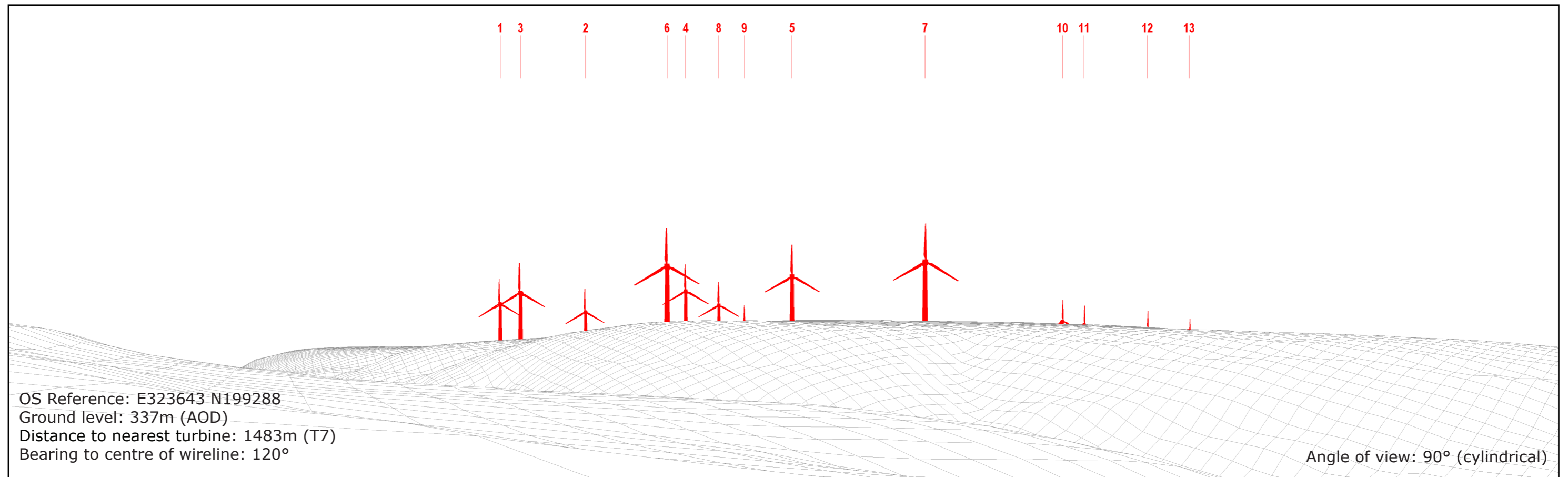


Figure 13

**Group 13: Properties to north of Cefn-y-Crib**




Figure 14

**Group 14: Ty Richard Jones' Farm**

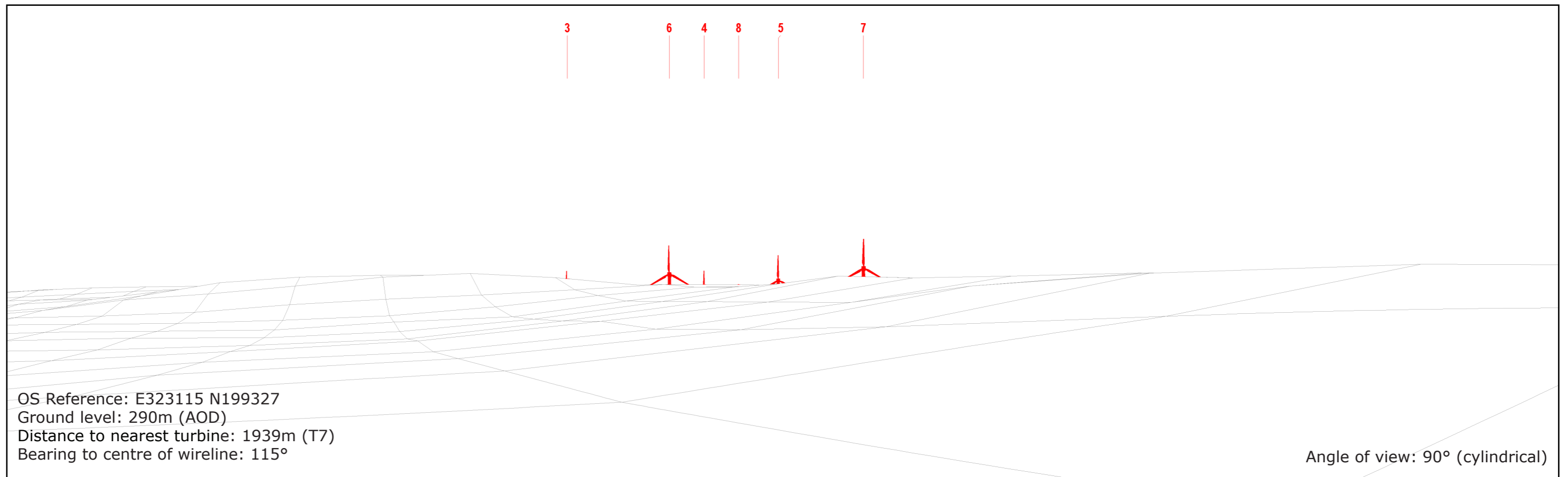


Figure 15



**Group 15: Hafodyrynys**




Figure 16

**Group 16: Pen y Caeau Farm and The Barn**




Figure 17

**Group 17: Ty Oakley**




Figure 18

**Group 18: Blaengwrney Farm**




Figure 19

**Group 19: Gorse House**


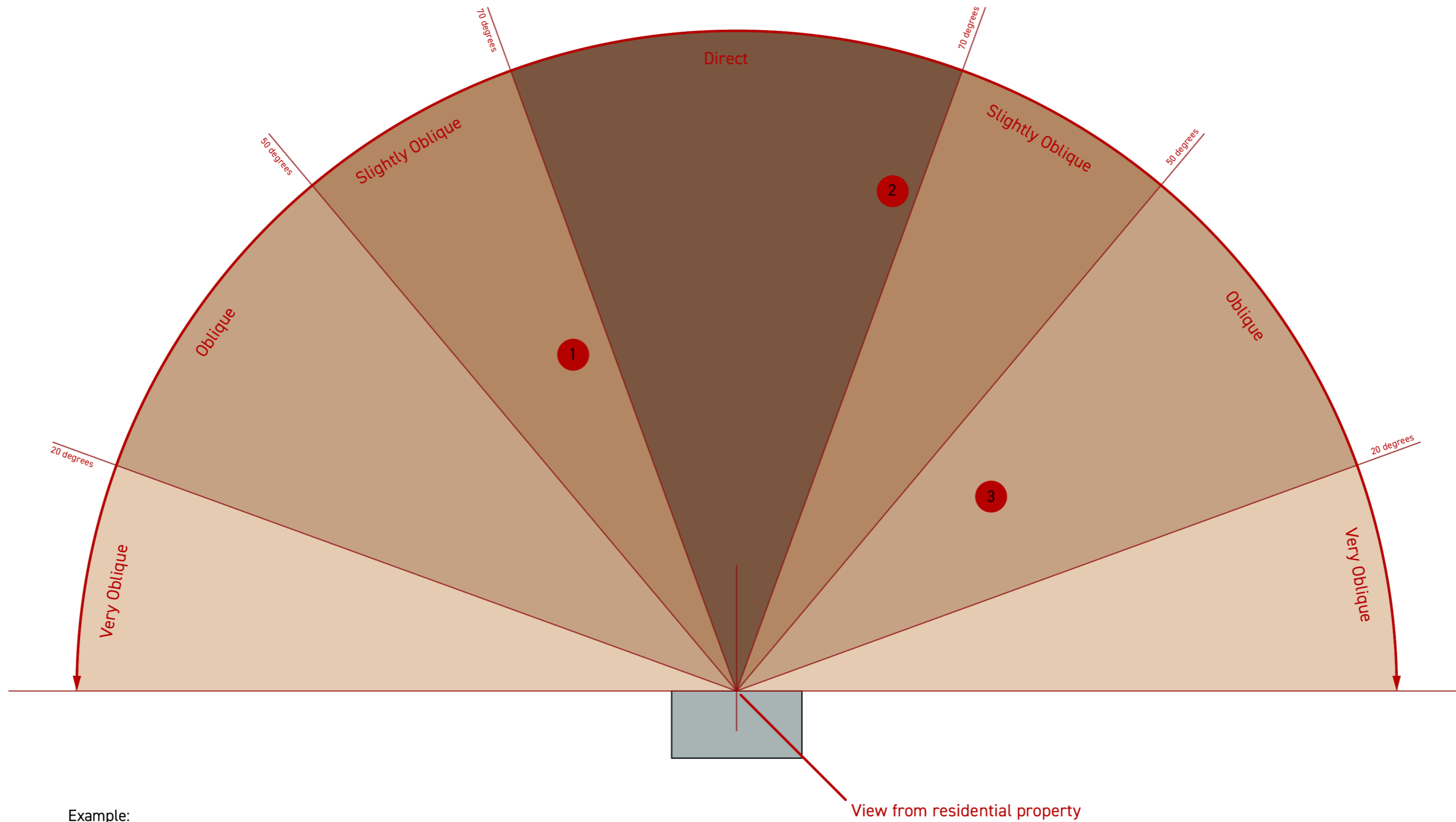


Figure 20



Example:



Turbine Location and Number

- Slightly Oblique - Turbine 1
- Direct - Turbine 2
- Oblique - Turbine 3

Figure 21